



## Appendix K | **2024 Permit Oversight**



# Appendix K1 | **2024 Comal Cultural Resources Coordination**



March 11, 2024

Haley Hurlburt  
Project Archeologist

Miranda M. Black  
Project Historian

Edward Lengel  
State Historic Preservation Officer  
Texas Historical Commission  
1511 Colorado Avenue  
PO Box 12276  
Austin, TX 78711-2276

Attention: Mary Jo Galindo and Tiffany Osburn

Re: Antiquities Code of Texas Cultural Resource Coordination Letter for the City of New Braunfels and Edwards Aquifer Authority's Proposed Habitat Conservation Plan for 2024 at the Comal River, New Braunfels, Comal County, Texas.

Dear Dr. Lengel,

This letter is intended to inform the Texas Historical Commission (THC) of continuing coordination of the proposed Edwards Aquifer Habitat Conservation Plan (EAHCP), components of which are located within Landa Lake and along the Comal River in New Braunfels, Texas. **Figures 1 and 2** depict both the previous work areas as part of this project (in orange) and the new 2024 target work areas (in purple). The Edwards Aquifer Authority (EAA) has been working in partnership with the City of New Braunfels (CONB) and other entities through the EAHCP to improve the conditions of the Comal River and Landa Lake to promote the health and habitat of threatened and endangered aquatic species through a variety of water quality, household hazardous waste management, native revegetation, non-native vegetation management, and recreation management actions. These actions, in turn, are subject to state-level cultural resource regulatory oversight outlined in the Antiquities Code of Texas (ACT). Through review of the proposed actions (as they are currently understood) and available background information, it is proposed that current components of the EAHCP will not likely adversely affect Historic Properties (resources eligible for or listed in the National Register of Historic Places) or State Antiquities Landmarks (SALs).

Of note, a similar letter to this has been prepared for the EAHCP's other component, located along the San Marcos River within San Marcos, Texas.

### **Regulatory/Management Summary**

The EAHCP is sponsored by a portion of the EAA Aquifer Management Fee and activities will be completed by the CONB. The project will be implemented on land that is owned by the City of New Braunfels, a political subdivision of the State of Texas or on private property within the Comal County Water Recreation District #1 to which EAA and/or CONB have an easement. Due to State involvement, the project falls under the state-level cultural resource regulatory oversight outlined in the ACT. Though 2024's proposed project actions are not subject to federal oversight that would require compliance with Section 106 of the National Historic Preservation Act of 1966, as amended

(Section 106), should permitting requirements change, background research and regulatory recommendations are provided as though it were.

### **Project Description**

As stated above, the EAHCP proposes to protect the water and habitat quality in Landa Lake and the Comal River through a series of improvement initiatives and projects within and along the shores of the existing waterways (**Attachments 1 and 2**). Nearly all these measures have been ongoing for several years and some are spatial extensions of past projects that have been previously coordinated through the Texas Historical Commission (e.g., THC Ref. #202012123, 202108208, and 202208833).

According to the CONB, many of the project components or conservation measures are of limited scope and potential to impact significant cultural resources. However, the EAHCP calls for several projects that involve removing invasive plants and replacing them with native varieties within the waterway channel (**Attachment 1: Items 1 and 2**) and along the banks within the waterways' riparian zones. Aquatic plantings will take place within approximately 500 square meters of the riverbed. Individual aquatic plants will be manually planted in the silty riverbed in a one-foot grid pattern to depths of 8-20 inches.

Riparian plantings along the shorelines (**Attachment 1: Items 5 and 7**) will be incidental and will predominantly be less than a gallon in size. There is potential for shallowly buried cultural materials to be impacted by plant removal and replanting projects, especially in locations adjacent to documented archeological sites and historic-age resources; however, these impacts are likely to be minor and in less well-preserved contexts. Previous EAHCP regulatory coordination (see THC Tracking #20201212) determined that a public-friendly cultural resource handout would serve as alternative mitigation for incidental impact to previously unrecorded archeological resources (if any were encountered).

The floating aquatic vegetation (**Attachment 1: Items 3 and 6**) and invasive fauna (**Attachment 1: Item 4**) management projects and the household hazardous waste collection project will not likely result in impacts to any cultural resources.

Since many of the conservation measures have overlapping footprints and some may take place anywhere within the overarching project area, the background research and environmental data are discussed in terms of the overarching project area rather than addressing each individual project separately. The parameters of each project will be discussed in more detail as it relates to the background overview.

### **Geology and Soils**

The project area is underlain by two distinct geological formations: Pleistocene and Holocene aged fluvial terrace deposits (Qt) and Early Cretaceous aged Edwards Limestone (Ked) (**Figure 3**). The southern half of the project area is underlain by Pleistocene and Holocene aged fluvial terrace deposits which encompass the banks of the Comal River and the southern half of Landa Lake. The Edwards Limestone formation underlays the northern half of the project area - the northern half of Landa Lake and the headwaters of the Comal River.

Three different soils are identified within the project area (**Figure 4**). These are Purves clay (PuC; 1-5% slope), Oakalla silty clay loam (Ok; 0-2% slopes, frequently flooded), and Eckrant-Rock outcrop association (ErG; 8-30% slope), which consist of predominately clay, and silty clay loams. The 2024 target work areas can be found in Oakalla silty clay loams and Eckrant-Rock outcrops.

Purves clays are characterized as well drained gently sloping to steep clayey soils formed in interbedded limestone and marl. Eckrant Series soils are characterized as well drained, shallow clayey soils that are commonly encountered on nearly level to very steep ridges on dissected plains. These soils are derived from limestone. Oakalla loams are characteristically well drained deep loamy soils that are formed in calcareous loamy alluvium and are commonly encountered within floodplains. Soils from this series are the most common within the project area specifically the Oakalla soils frequently flooded (Ok) type.

Approximately 94% of the soils within and along the project areas are derived from alluvial deposits. These soils have the potential to contain not only surficial archeological deposits but deeply buried archeological materials as well. Deeply buried deposits may be well preserved within intact contexts.

**Previous Archeological Studies**

A records search was conducted online through the Texas Archeological Sites Atlas (Atlas) maintained by the Texas Historical Commission (THC). Researchers focused on documented cultural resources and past archeological projects within 500 meters (0.31 mile) of the project. The review identified 30 past archeological projects and 17 archeological sites within 500 meters of the project area (**Figure 5**).

The search revealed that 30 archeological projects have been conducted within 500 meters (0.31 mile) of the project area. These projects included several linear and area surveys, trench monitoring, underwater investigations, and archeological excavations. **Table 1** illustrates the archeological projects conducted within or immediately adjacent to the project area including the date on which it was surveyed, sponsoring agency, company that conducted the work, type of work conducted, and recommendations.

**Table 1. Survey projects within or immediately adjacent to the project area.**

Date	Atlas Number	TAC Permit	Sponsoring Agency	Company	Type of Work	Recommendations
-	8400002836	-	Unknown	Unknown	Survey and testing	-
-	8500003075	-	Unknown	Unknown	Testing	No information available on the Atlas
1993	8500002886 8400002951 8500002976	1315	Edwards Aquifer Authority/City of New Braunfels	Espey, Huston, & Associates, Inc.	Eligibility testing as Landa Park golf course	No information available on the Atlas
1996	8500000065	1729	MONC	Unknown	Archaeological Monitoring of a Parking Lot Construction Project	Boundaries of site 41CM25 recommended to be extended to include the project area and that may future development of 41CM25 and/or the project area be closely monitored and evaluated by archaeologists.
1996	8500000282	-	City of New Braunfels	Unknown	Survey	No information available on the Atlas
2001	8500010584 8500010644	2524	Texas Department of Transportation	SWCA	Survey of bridge construction project at Landa Street	Disturbance from utility lines, no further archeological work recommended

Date	Atlas Number	TAC Permit	Sponsoring Agency	Company	Type of Work	Recommendations
2003	8500012010	3232	Lower Colorado River Authority	LCRA	Excavations at 41CM25 for the Comal Power Plant Redevelopment Project	No information available on the Atlas
2005	8500011771	-	Lower Colorado River Authority	LCRA	Survey	No information available on the Atlas
2005	8500018263	3740	Texas Department of Transportation	SWCA	Monitoring of a bridge replacement project	Heavily disturbed area, no sites found
2006	8500013665	4200	Texas Department of Transportation	Hicks & Company	Survey of SH46	Further survey for site 41CM305
2008	8500015949 8500015956	4779	Lower Colorado River Authority	LCRA	Survey of Historical Properties	Trenching Recommended
2010	8500018486	5642	City of New Braunfels	Ecological Communications Corporation	Archeological investigations at Landa Park	Several intact deposits discovered; further archeological work recommended
2012	8500020396	6135	New Braunfels Utilities	HDR	Survey of Lakeview Wastewater Line Rehabilitation	No further archeological work recommended
2013	8500025291	6378	Edwards Aquifer Authority	AmaTerra Environmental, Inc.	Survey and trenching of EAA HCP components	No sites or resources found
2013	8500035360	-	Corps of Engineers - Galveston District	Horizon Environmental Services	Survey for the Wurstfest Footbridge Project	No information available on the Atlas
2014	8500069649	6802	Corps of Engineers	AmaTerra Environmental, Inc.	Survey for the proposed Comal Springs Conservation Center	Archeological sites 41CM204 and 41CM369 are recommended for avoidance
2017	8500081358	7899	Lower Colorado River Authority	LCRA	Identification/Survey, Eligibility Testing, Mitigation/Excavation, Archival Research, Monitoring	No information relevant to the project area available on the Atlas
2019	8500081501	8728	New Braunfels Utilities	AmaTerra Environmental, Inc.	Investigations within State Antiquities Landmark 41CM175 for New Braunfels Utilities' Proposed Surface Water Pump Station	No further archeological work recommended
2019	8500081030	8861	New Braunfels Utilities	AmaTerra Environmental, Inc.	Survey of proposed New Braunfels Utilities 30" & 33" North Kuehler Interceptor	No sites or resources found

### 2010 Landa Park and Golf Course Survey

Ecological Communications Corporation's (EComm's) 2010 intensive archeological survey of Landa Park and the Landa Park Golf Course is particularly relevant to the EAA's planned Riparian Planting Activities (**Figure 6; Attachment 1: Item 7; Antiquities Permit 5642, Nickels 2011**). During that survey, archeologists monitored extensive trenching for irrigation lines along the shorelines of Landa Park. Archeologists recovered three chipped stone artifacts on the surface on the east bank of the Mill Race. No concentrated, intact cultural deposits were observed. Crews extended the boundaries for site

41CM177 to the south to include these three surface finds, in turn extending the site boundary into the northern portion of the 2023 proposed riparian restoration area along the Mill Race of the Comal River. Although site 41CM177 is recorded as a SAL it is unlikely that any SAL eligible deposits exist within the exact planting locations.

In addition, the EComm surveyors intensively inspected Landa Park and Golf Course property for surface artifacts, collecting all diagnostics. No significant archeological resources (artifacts or features) were observed or collected in the vicinity of the proposed Mill Race of the Comal River planting areas.

**Recorded Archeological Sites**

Seventeen archeological sites have been recorded as well within 500 meters. Of the seventeen sites identified, ten are located within or immediately adjacent to the project area. Brief descriptions of the ten adjacent sites are given below. **Table 2** illustrates those nearest sites’ distance from water, size, temporal setting, and NRHP/SAL listing potential/status.

**Table 2. Sites adjacent to or within the project area.**

Site	Est. distance from water	Size	Temporal setting	Listing potential
41CM25	On the western bank of the Comal River	100 x 50 m	Late prehistoric through Archaic period	Listed as SAL in 1990
41CM172	100 ft north of the Comal River	18.4 acres	Prehistoric	Considered eligible for NRHP listing in 1987
41CM174	Site extends to the south banks of the Old Channel of the Comal River	400 x 300 m	Multicomponent; prehistoric and historic	Listed as SAL in 1987 Considered eligible for NRHP in 1987, considered undetermined in areas that have been developed for NRHP in 2005
41CM175	35 m east of Landa Lake	325 x 500 m	Paleoindian, Archaic, Late Prehistoric	Listed as SAL in 1987
41CM176	72 m west of the Comal River	150 m in diameter	Late Prehistoric	Listed as SAL in 1987
41CM177	6 meters south from the Comal River	150 x 50 m	Middle Archaic to Early Archaic	Listed SAL in 1987
41CM184	400 ft southwest of Comal River	2 acres	Multicomponent; prehistoric and historic	Considered undetermined for NRHP in 2005
41CM190	On the west bank of Landa Lake	122 x 46-61 m	Late Paleoindian to Archaic	Listed SAL in 1990
41CM205	225 m west of the Comal River	400 x 300 m	Unknown Prehistoric	Listed as SAL in 1994
41CM221	Comal Springs 10 m east of the site	10 x 35 m	Early Archaic to Late Archaic	Listed SAL in 2016

41CM25 is a Middle Archaic through Late Archaic burial and open campsite recorded in 1936 with further work conducted in 1990 and 1992. The site was registered as a SAL in 1990. Burials, rock concentrations, and large quantities of worked chert were recorded in 1990. Additional further lithic debitage was recorded in 1992. The size of the site was originally recorded as 100 meters x 50 meters with a depth of one to two meters below surface. The additional work in 1992 adjusted the size of the site to 200 x 400 meters and at least 150 centimeters below surface (cmbs). An estimated 50 percent of the site was intact as of 1992.

41CM172 is a prehistoric habitation site of unknown age recorded in 1984, with further work conducted in 1987 and 2018. The site was registered in 1987 as a SAL. A dense scatter of lithic flakes and debitage was recorded in 1987. Additional debitage as well as burned rock clusters were found during trenching in 2018. The size of the site was originally recorded as 120 meters x 70 meters with an unknown depth. The additional work in 2018 adjusted the size of the site to 150 meters x 480 meters and a depth of 80 cmbs. An estimated 20 percent of the site was intact as of 2018.

41CM174 is a multicomponent prehistoric site composed of two small hearths south of the Comal River. The site was originally recorded in 1984, and further work conducted in 2018. The site is considered eligible for both NRHP and SAL listing. The site was registered as a SAL in 1987. The site consisted of two small limestone hearths eroding out of the ground, as well as a thin veneer of burned rocks. Lithic materials were found scattered over the surface, with a strong concentration of chert cobbles in the northwestern portion of the site. The trenching done in 2018 recovered burned rock, debitage, faunal bone, bifaces, and projectile points. The size of the site was originally recorded as 380 meters x 40-70 meters with an unknown depth. The additional work in 2018 adjusted the size of the site as 400 meters x 300 meters and up to 350 cmbs. An estimated 30 percent of the site was intact as of the additional work in 2018.

41CM175 is a multicomponent prehistoric campsite dating to the Paleoindian, Archaic, and Late Prehistoric periods recorded in 1984 with further work conducted in 1987, 2018, and 2019. The site was registered as a SAL in 1987. Numerous lithic flakes and debitage were recorded in 1987. Additional debitage and projectile points were found during trenching in 2018. The original size of the site was recorded as 50 meters x 10-20 meters with an unknown depth. The additional work in 2018 adjusted the size of the site to 325 meters x 500 meters with an unknown depth. An estimated 20 percent of the site was intact as of 2018.

41CM176 is a Late Prehistoric open campsite with small hearths recorded in 1986. The site was registered as a SAL in 1987. Lithic flakes, ceramic sherds, burned rock and burned and cut bone were recorded. The size of the site was recorded as 150 meters in diameter and 30 cmbs. An estimated 50 percent of the site was intact at the time of recording.

41CM177 is a Middle to Early Archaic open campsite composed of several small hearths, and lithic and burned rock scatters. The site was originally recorded in 1984, and further work conducted in 2018. The site is considered eligible for both NRHP and SAL listing. Further archeological trenching was performed in 2018. The site was registered as a SAL in 1987. Burned limestone and chert, as well as lithic debitage, cores, bifaces, dart points and one possible Martindale Point were all recorded at the site in 1984. Additional debitage, faunal bone, snail shells, biface fragments, and a projectile point were found during the trenching in 2018. The size of the site was originally recorded as 150 meters x 50 meters with an unknown depth. The additional work in 2018 adjusted the size of the site as 275 meters x 360 meters with an undetermined depth. An estimated 20 percent of the site was intact as of the additional work in 2018.



41CM184 is a multicomponent prehistoric burial ground and campsite, and an Historic house site with associated gardens recorded in 1989. The site was determined potentially eligible for NHRP and SAL listing in 2005. For the prehistoric component of the site numerous projectile points, conch shell ornament, human remains, an incised pebble and possible sinkers were recorded. The historic component of the site produced no artifacts, only the Klappenbach house and its gardens. The size of the site was recorded as two acres with a depth of 150 cmbs. An estimated 50 percent of the site was intact as of 1989.

41CM190, also known as the Parr Site, is a Late Paleoindian to Archaic open campsite composed of burned limestone rock feature and a lithic scatter. The site was originally recorded in 1990 and further work conducted in 2018. The site is considered eligible for both NRHP and SAL listing. Further archeological trenching was performed in 2018. The site was registered as a SAL in 1990. Chert flakes, burned rock, worked flakes and one dart point were all recorded at the site in 1990. Additional debitage, a Pedernales point base, biface fragments, mussel shell, and historic period nails and glass were found during trenching in 2018. The size of the site was originally recorded as 46 meters x 122 meters and about 50 cmbs. The additional work in 2018 adjusted the size of the site as 150 meters x 125 meters and 90 cmbs. An estimated 40 to 50 percent of the site was intact in upper reaches, with the possibility of more intact greater than 50 cmbs.

41CM205 is a prehistoric open campsite and burnt rock midden of unknown age recorded in 1992. The site was registered as a SAL in 1994. Burnt chert, lithic debris, flakes, cores, projectile points, unifacial scraper, bifaces, blanks, and freshwater mussel shells were recorded. The size of the site was recorded as 400 meters by 300 meters and 50 cmbs. An estimated 50 percent of the site was intact at the time of recording.

41CM221 is an Early Archaic through the Late Archaic lithic tool manufacturing area. The site was recorded in 1996. The site was designated as a SAL in 2016. Over 2,000 lithic flakes and debitage, as well as numerous cores, unifaces, bifaces, 20 projectile points, FCR, mussel shell, and faunal bone were recorded at the site. The size of the site is 10 meters x 35 meters and 75 cmbs. An estimated 50 to 75 percent of the site was intact at the time of recording.

### **Identified Historic Resources**

In addition to the numerous archeological sites and surveys recorded in the project vicinity, five NRHP historic districts, two NRHP properties, and 18 historic markers (both Recorded Texas Historic Landmarks and historical markers) are located within the 500-meter study area (see **Figure 5**). One of the historic districts is the NRHP-eligible New Braunfels City Water Works Historic District, located at the Headwaters at the Comal (also 41CM204). Another is the NRHP-eligible New Braunfels Commercial Historic District, which encompasses the NRHP-listed Main Plaza Historic District. Most of the proposed items of the EAHCP do not overlap with any of the nearby historic properties. However, Item 8 at Landa Park is within the Comal Power Plant Historic District and is immediately adjacent to the Landa Industries Historic District. This location was previously coordinated with the THC office in January 2021 and July 2020, respectively.

### **Regulatory Recommendations**

Through this letter, AmaTerra requests the THC's confirmed concurrence with the recommendations provided for compliance with the ACT and in anticipation of Section 106. Based upon a review of the potential impacts associated with the proposed EAHCP, AmaTerra recommends that several project components have minimal potential for impacting historic properties and/or SALs and should be cleared to proceed with no further cultural resource coordination required (see **Attachment 1**). Shallow impacts from revegetation efforts in the vicinity of known sites or previously unsurveyed

areas may impact adjacent archeological resources (Items 1, 2, 5 and 7). Most of these areas have been surveyed many times over the past decades. Recent exhaustive surface inspection and intensive irrigation trench monitoring (see Nickels 2011 and **Figure 6**) directly within the proposed riparian planting footprints were either devoid of artifacts altogether or they contained minimal artifacts in shallow and/or disturbed contexts. Though these planting components are within or next to recorded SALs, these previous survey findings suggest the planting activities are not likely to adversely affect SAL-eligible deposits.

Also, as mentioned previously, the EAA has developed a public brochure as alternative mitigation that they are distributing to planting crews that provides a cultural context and guidance on what to do if they were to find artifacts during their work. AmaTerra recommends that continued distribution of this brochure will be sufficient to mitigate any small, isolated impact to archeological resources that could occur.

Through this letter, AmaTerra requests THC’s concurrence with the recommendations provided for compliance with the ACT and in anticipation of Section 106. Thank you for your time in reviewing this submittal. If you have any questions or wish to discuss this further, please feel free to contact us at 512-329-0031 or [hhurlburt@envrg.com](mailto:hhurlburt@envrg.com) and [mblack@envrg.com](mailto:mblack@envrg.com)

Sincerely,



Haley Hurlburt  
Project Archeologist



Miranda M. Black  
Project Historian

Cc: Olivia Ybarra, Edwards Aquifer Authority; Phillip Quast, City of New Braunfels

**Reference Cited**

Nickels, David

2011 Archaeological Investigations in Landa Park and Golf Course, City of New Braunfels, Comal County, Texas. Archeological Survey Report. Ecological Communications Corporation Project 100-006. Austin, Texas.



Figure 1. Project location map on modern aerial photograph.

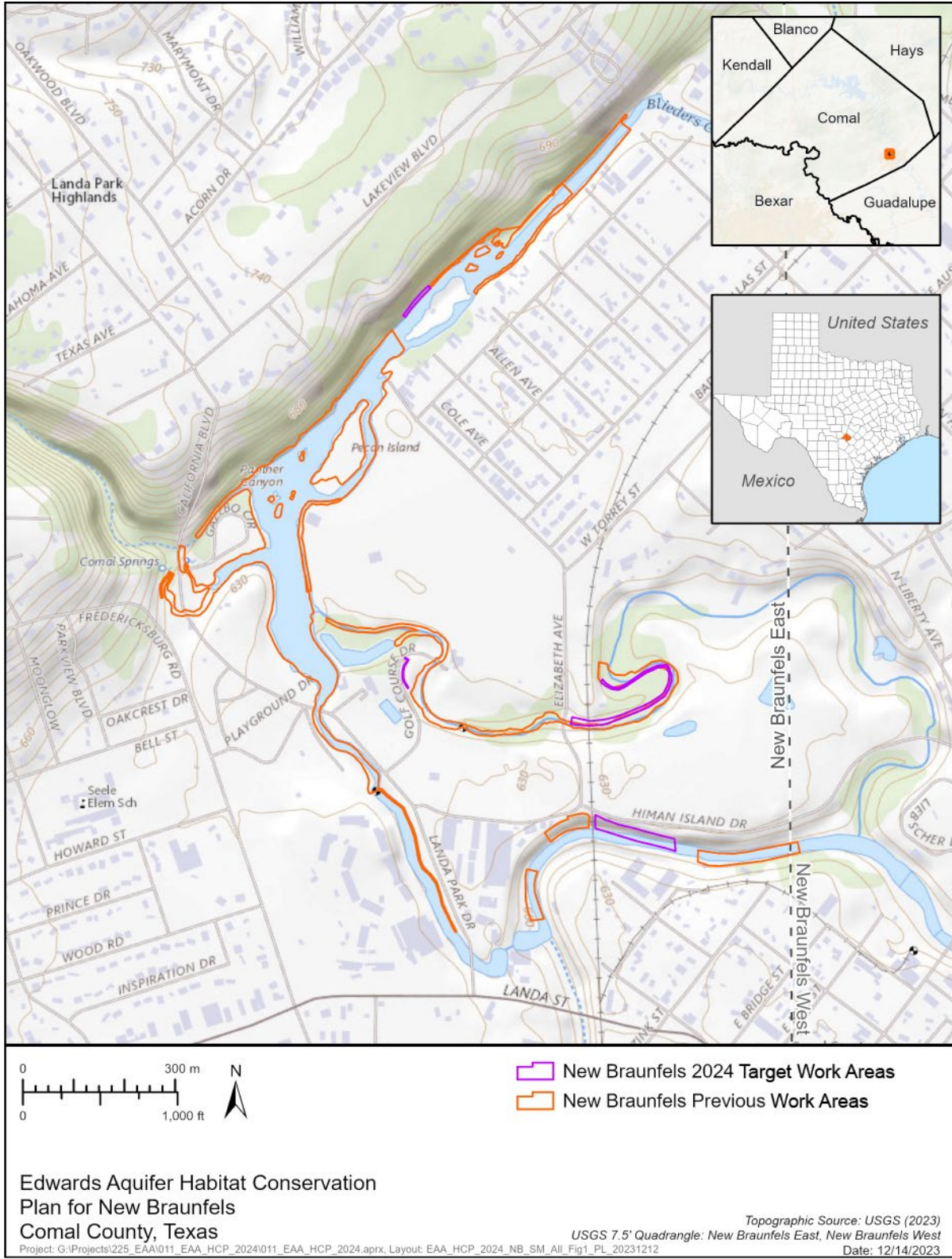
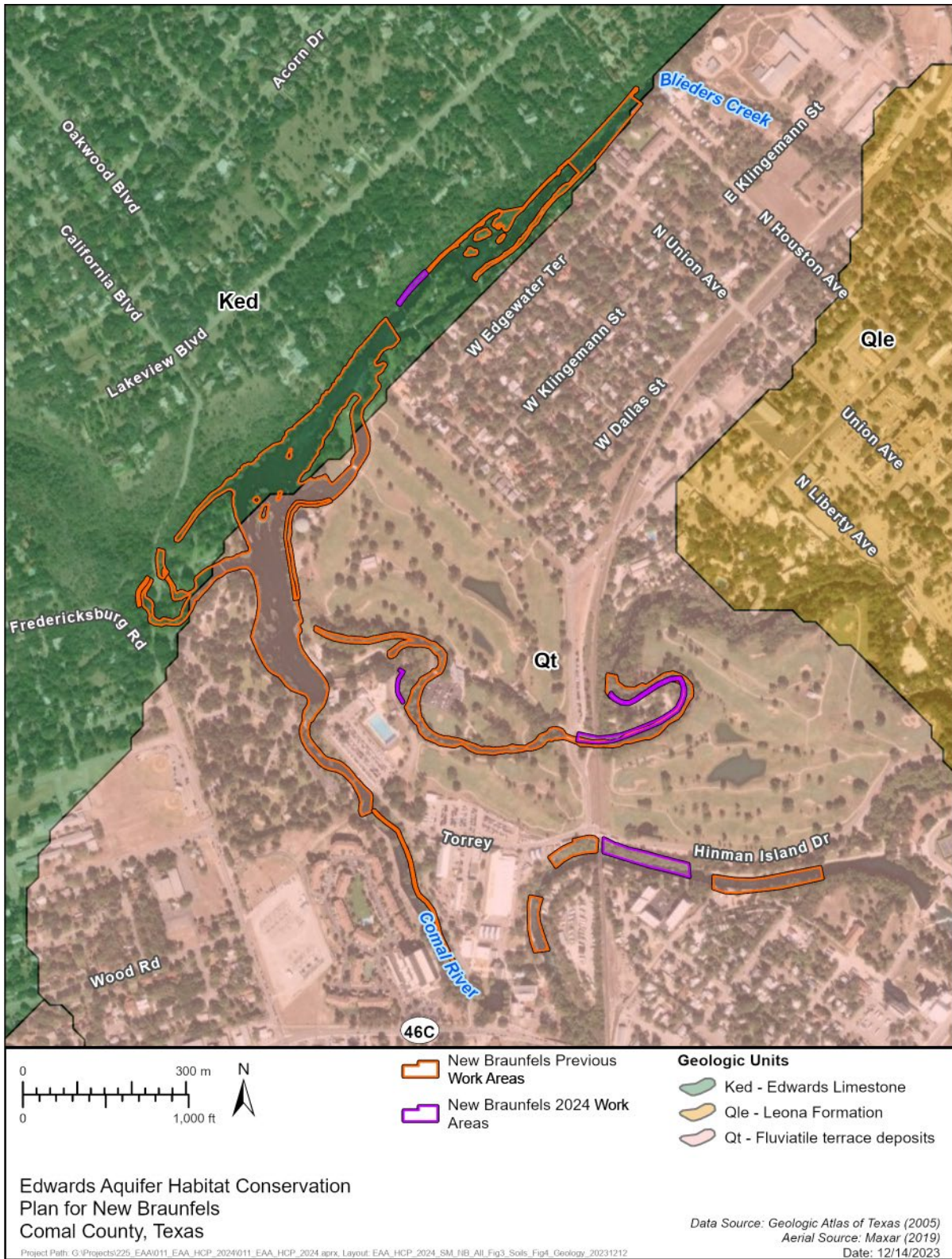


Figure 2. Project location map on USGS topographic quadrangle.



**Figure 3.** Map depicting the underlying geology of the project area.

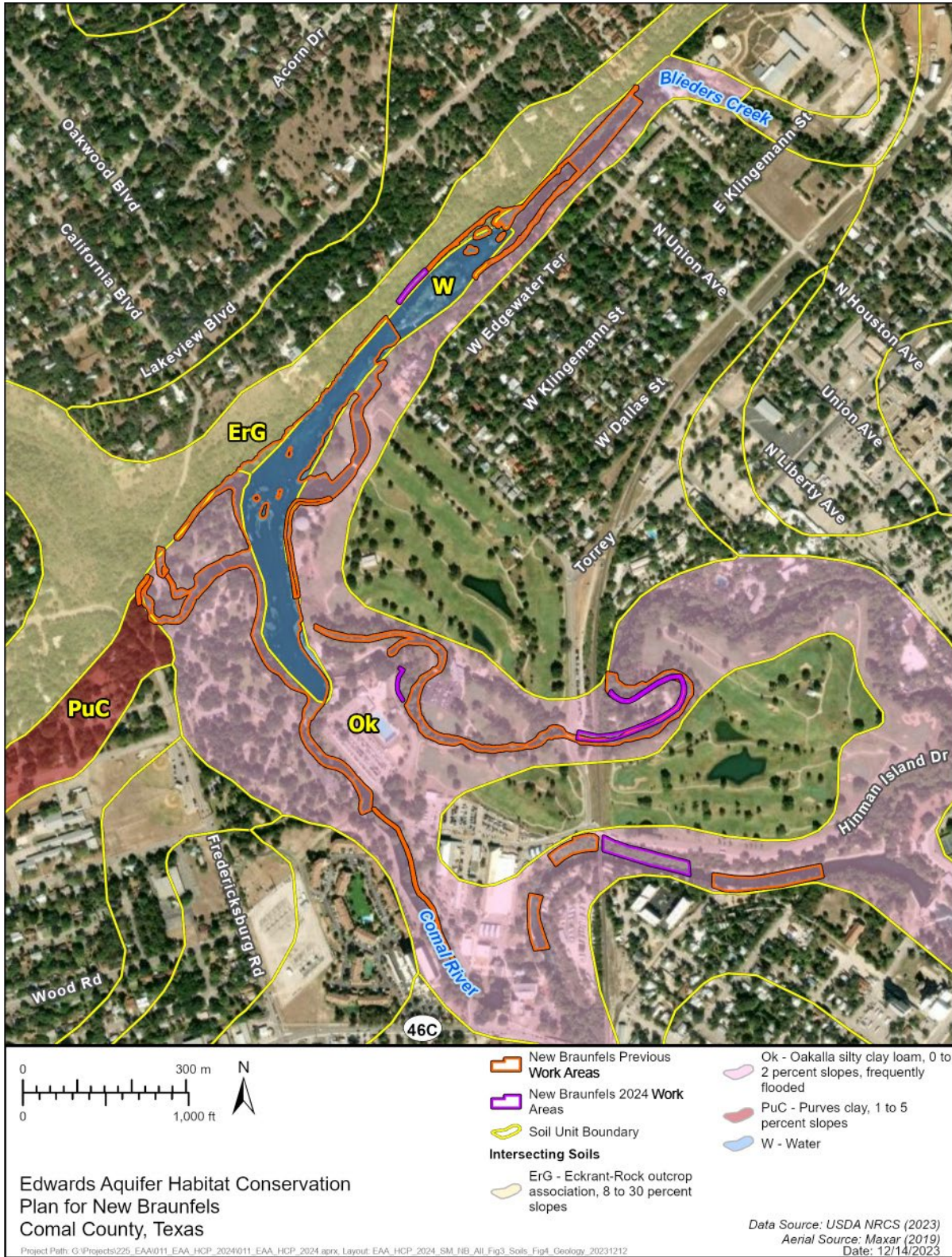


Figure 4. Soil map of the project area.

Official Texas Historic Marker Key for Figure 5.

Map ID	Number	Marker Name	Year
1	1807	First Patented Wire Fence	1982
2	2779	Torrey, John F., Early Mill and Factory	1936
3	3573	New Braunfels	1936
4	3574	New Braunfels	2005
5	4842	Nuestra Senora de Guadalupe Mission	1968
6	5306	The Church of Saints Peter and Paul	1976
7	5348	The Grotto	1980
8	16021	Landa Park	2009
9	17085	Meriwether Milling	2012
10	18357	Mill Street Telegraph Station	2016
11	18682	Wurstfest	2017

Recorded Texas Historic Landmark Key for Figure 5.

Map ID	Number	Marker Name	Year
A	235	Dietz, August, Cottage	1974
B	987	Comal County Courthouse	1993
C	1404	Eggeling Hotel	1979
D	5364	Klein, Joseph, House	1979
E	5381	Moeller House, The	1970
F	5447	Voigt House, The	1973
G	17817	Windwehen Home	2014





**Figure 6.** Map depicting the project area in relation to Landa Park Golf Course Irrigation Areas.

**Attachment 1: Summary of EAHCP Components within the New Braunfels Area and Regulatory Recommendations\***

Item	EAHCP Section	Location	Work Summary	Estimated Impacts	Archeological Resource Recommendations	Historic Resource Recommendations
1	Old Channel Aquatic Vegetation Restoration & Maintenance (5.2.2.1/5.2.2.3)	Old Channel of the Comal River	The enhancement and restoration of native aquatic plants within the Old Channel of the Comal River. Invasive plants will be removed and monitored for growth.	Non-native plant species have been previously removed and will be monitored for regrowth. Stem cuttings will be collected from selected areas within the Comal River system of <i>Ludwigia</i> and <i>Cabomba</i> which will be propagated in a shallow portion of Landa Lake. Transplants of <i>Ludwigia</i> , <i>Cabomba</i> and <i>Sagittaria</i> will be planted as needed within the Old Channel to reach the desired coverage. Expected depths of impacts are estimated at 8-20 inches.	The planting of native flora within the area has a potential depth impact of 8-20 inches in the channel. <b>Public outreach brochure in lieu of survey (Ref. #202012123, 202208833).</b>	All proposed work would be within the banks of the river with no potential to impact historic properties. <i>No fieldwork recommended.</i>
2	Landa Lake/ Comal River Aquatic Vegetation Restoration & Maintenance (5.2.2.2/5.2.2.3)	Landa Lake New Channel of the Comal River Upper Spring Run	The enhancement and restoration of native aquatic plants within Landa Lake, Upper Spring Run, and the New Channel of the Comal River. Invasive plants will be removed as needed and replaced with native plants.	Previously removed invasive species within Landa Lake and Upper Spring Run will be monitored for regrowth and removed as needed. Stem cuttings will be collected from selected areas within the Comal River system of <i>Ludwigia</i> and <i>Cabomba</i> which will be propagated in a shallow portion of Landa Lake. Transplants of <i>Ludwigia</i> , <i>Cabomba</i> , <i>Potamogeton</i> and <i>Sagittaria</i> will be planted as needed within the New Channel, Landa Lake, Upper Spring Run to reach the desired coverage. Expected depths of impacts are estimated at 8-20 inches.	The planting of native flora within the areas has a potential depth impact of 8-20 inches in the channel. <b>Public outreach brochure in lieu of survey (Ref. #202012123, 202208833).</b>	The planting of native flora should not introduce visual impacts to the NRHP Comal Power Plant Historic District nor the local Landa Industries Historic District, with limited potential for adverse effect. <i>No fieldwork recommended.</i>
3	Decaying Vegetation Removal and Dissolved Oxygen Management (5.2.4)	Landa Lake Upper Spring Run	Management of floating vegetation mats and dissolved oxygen levels for the protection of the biological community.	Sensors will be placed in Landa Lake and the Upper Spring Run to determine dissolved oxygen levels. Floating vegetation mats and decaying vegetation will be dislodged and removed during low-flow periods to meet desired dissolved oxygen levels for the foundation darter and other aquatic fauna. Minimal impact to the shoreline is anticipated.	No subsurface impacts are anticipated during the collection of floating plant species and monitoring of dissolved oxygen levels. <i>No fieldwork recommended.</i>	All proposed work would be within the banks of the lake with no potential to impact historic properties. <i>No fieldwork recommended.</i>
4	Non-Native Animal Species Control (5.2.5/5.2.9)	Comal River	Non-Native, invasive faunal species (e.g., suckermouth catfish, tilapia, nutria) will be removed from the aquatic ecosystem. Captured fauna will be documented prior to their removal.	Nets, spear and bow fishing equipment, hand picking, and trapping will be utilized to capture invasive fish and mammals. Captured fauna will be documented and removed and/or euthanized. Minimal impact to the shoreline is anticipated.	No subsurface impacts are anticipated during the capture of invasive faunal species. <i>No fieldwork recommended.</i>	All proposed work would be within the banks of the river with no potential to impact historic properties. <i>No fieldwork recommended.</i>

Item	EAHCP Section	Location	Work Summary	Estimated Impacts	Archeological Resource Recommendations	Historic Resource Recommendations
5	Native Riparian Habitat Restoration (5.2.8)	Landa Park Spring Run 1, 2, and 3  Western shoreline of Landa Lake	Non-native plants are removed through mechanical and/or chemical methods.  Reconstruction of existing sediment capture berms located along the Western Shoreline of Landa Lake.  Native species planted in newly exposed locations and throughout the riparian zone within the project footprint.	Minimal ground disturbance resulting from invasive plant removal.  Native seedlings for planting will be predominantly held in 8-inch/one-gallon pots. Anticipated depths of impacts do not reach more than one foot.	Extensive previous survey suggests low potential for intact site deposits in work area vicinity.  Small, localized work areas coupled with isolated, non-contiguous vertical impacts from plantings suggest limited potential for adverse effect to significant archeological resources. <b>Public outreach in lieu of field survey.</b>	All proposed work would be along the banks of the river and lake with no potential to impact historic properties. <i>No fieldwork recommended.</i>
6	Litter and Floating Vegetation Management (5.2.10)	Landa Lake  Spring Runs  The upper portion of the Old Channel of the Comal River	Management of the impact of floating vegetation mats and litter on aquatic vegetation and endangered species habitat.	Floating vegetation mats will be dislodged weekly between March and September. This will continue as needed during the remainder of the year. Inorganic litter will also be collected bi-monthly between May and December from the waterways. No sub-surface impacts are anticipated.	No subsurface impacts are anticipated during the collection of floating plant species and litter. <i>No fieldwork recommended.</i>	All proposed work would be within the banks of the river and lake with no potential to impact historic properties. <i>No fieldwork recommended.</i>

Item	EAHCP Section	Location	Work Summary	Estimated Impacts	Archeological Resource Recommendations	Historic Resource Recommendations
7	Native Riparian Habitat Restoration (5.7.1)	Banks of the Mill Race of the Comal River between the USGS Weir and Landa Park Drive Landa Lake adjacent to Spring Island	Non-native plants are removed through mechanical and/or chemical methods. Larger trees are cut near the ground surface with the stump left in place and treated with herbicide. Monitor where non-native plants were removed in previous years and re-treat and remove emergent non-native vegetation.  Install sediment control berms placed on surface near removed vegetation.  Native species planted in newly exposed locations and throughout the riparian zone within the project footprint.	Work area for Landa Lake adjacent to Spring Island measures approximately 250 feet in length.  Work area for Mill Race measures approximately 1200 feet in length.  Minimal ground disturbance resulting from invasive plant removal; trees will be cut to ground surface then stump will be left in place and treated with herbicide.  Native seedlings for planting will be predominantly held in 8-inch/one-gallon pots. Anticipated depths of impacts do not reach more than one foot.	Previous archeological surveys in the Mill Race and Spring Island vicinity indicate minimal potential for intact archeological site deposits.  The removal of invasive species and subsequent planting of native flora within the area has an expected depth of impact at less than one foot. <b>Public outreach brochure in lieu of survey.</b>	The planting of native flora should not introduce visual impacts NRHP Districts. There is limited potential for adverse effect. <i>No fieldwork recommended.</i>
8	Impervious Cover/ Water Quality Protection (5.7.6)	Landa Park Aquatics Center Parking Lot	Construction planning for proposed bioretention basin to be added as part of the Aquatics Center parking lot renovation.	Bio-retention basin will be used to treat stormwater runoff. Expected depths of impacts are estimated at 4-5'.	The proposed bioretention pond project was coordinated with the THC as part of the CY 2020 EAHCP activities. Project component will be constructed in heavily disturbed context with no potential for intact archeological deposits. <b>Received concurrence in 2020 that construction could proceed with no fieldwork required (Ref. #202012123).</b>	Based on available information, the physical improvements to the Landa Park Aquatic Center would not introduce visual intrusions to the Comal Power Plant Historic District that would impact the district's historic integrity. Landa Park has previously been determined not eligible for NRHP listing. The improvements are recommended as having no adverse effect under Section 106 and would not impact listed historic properties under TAC.

\* Table excludes EAHCP Items 5.2.1 (New/Old Channel Flow Split Management), 5.2.3 (Public Recreation Management), 5.2.7 (Hazardous Waste Transport Prohibition), and 5.2.11 (Golf Course Management) because they are unfunded for this year and are not likely to impact significant cultural resources. Additionally, Items 5.2.6/6.3.6 (Gill Parasite Monitoring and Reduction) and 5.7.5 (Household Hazardous Waste Management) do not include any physical disturbance and are therefore not likely to impact significant cultural resources.

**Attachment 2: City of New Braunfels 2024 EAHCP Work Plan Document**

**City of New Braunfels**  
**2024 EAHCP Work Plan**

**2024 City of New Braunfels Work Plan Budget**

<b>EAHCP Section</b>	<b>Conservation Measure</b>	<b>Table 7.1</b>	<b>Estimated 2024 Budget</b>
5.2.1	Flow Split Management	\$0	\$0
5.2.2.1/ 5.2.2.3	Old Channel Aquatic Vegetation Restoration & Maintenance	\$100,000	\$100,000
5.2.2.2/ 5.2.2.3	Landa Lake/ Comal River Aquatic Vegetation Restoration & Maintenance	\$50,000	\$50,000
5.2.3	Management of Public Recreation	\$0	\$0
5.2.4	Decaying Vegetation Removal and Dissolved Oxygen Management	\$15,000	\$15,000
5.2.5/5.2.9	Non-Native Animal Species Control	\$75,000	\$40,000
5.2.6/ 6.3.6	Monitoring and Reduction of Gill Parasites	\$75,000	\$10,000
5.2.7	Prohibition of Hazardous Material Transport Routes	\$0	\$0
5.2.8	Native Riparian Habitat Restoration (Riffle Beetle)	\$25,000	\$10,000
5.2.10	Litter and Floating Vegetation Management	\$0	\$40,000
5.2.11	Golf Course Management	\$0	\$0
5.7.1	Native Riparian Habitat Restoration	\$100,000	\$50,000
5.7.5	Management of Household Hazardous Waste	\$30,000	\$40,385
5.7.6	Impervious Cover/ Water Quality Protection	\$100,000	\$110,000
	<b>Totals</b>	<b>\$570,000</b>	<b>\$465,385</b>

**2024 City of New Braunfels Work Plan and Funding Application Amendments**

<b>Amendment #</b>	<b>Date EAHCP Committee Approved</b>	<b>Conservation Measure Amended</b>	<b>Y/N Funding Application Change</b>	<b>Funding Application Change (\$)</b>	<b>Date EAA Board Approved</b>	<b>Comments</b>
0	5/3/2023	Original Work Plan	NA	NA	NA	Original Work Plan
1	Approved 10/05/2023	Budget Table	N	N	Approved 11/14/2023	2024 Funding Application
1	Approved 10/05/2023	5.7.1 Native Riparian Habitat Restoration	N	NA	NA	Riparian restoration efforts expanded to include an area near Schlitterbahn property.
1	Approved 10/05/2023	5.7.6 Impervious Cover/Water Quality Protection	N	N	NA	Project description updated to include a bioretention basin near Golf Course Road.



## 5.2.1 Flow Split Management

### Long-term Objective:

To sustain flow rates in the Old Channel of the Comal River that complement Old Channel aquatic vegetation restoration efforts, minimize channel scouring, and maximize the quality of fountain darter habitat.

### Target for 2024:

Maintain flow rates in the Old and New Channels of the Comal River to meet objectives specified in the revised Table 5-3 of the EAHCP (**Table 1**).

Priority will be given to achieving target flow rates in the Old Channel and, secondly, to flow rates in the New Channel. City of New Braunfels staff will monitor streamflow conditions via USGS streamflow gages and operate the flow-control gates between Landa Lake and the Old Channel to achieve flow targets. Maintenance activities associated with the flow-control gates will be conducted as needed to ensure continued operability.

**Table 1.** EAHCP Table 5-3 (revised)

Total Comal Springflow (cfs)	Old Channel (cfs)		New Channel (cfs)	
	Fall, Winter	Spring, Summer	Fall, Winter	Spring, Summer
350+	65	60	280+	290+
300	65	60	235	240
250	60	55	190	195
200	60	55	140	145
150		55		95
100		50		50
80		45		35
70		40		30
60		35-40		25
50		35-40		15
40		30		10
30		20		10

### Methodology:

The City of New Braunfels will manage the flow-split program according to flow rates specified in revised Table 5-3 (**Table 1**). A standard operating procedure has been developed by the City of New Braunfels to guide adjustments to the flow-control gates and to achieve flow-split targets. City of New Braunfels staff will monitor real-time streamflow conditions at USGS gages in the Comal River system and adjust the flow-control gates, as needed, to meet flow-split streamflow targets. The primary 48” culvert gate and the back-up culvert gates will be operated conjunctively to meet target flow rates. Floating vegetation and debris will be manually removed from the flow control gate and screen, as needed, to prevent blockages and flow restrictions. Vegetative material removed from the intake structure will be placed along the banks of Landa Lake and/ or returned to Landa Lake. Floating vegetation is managed and funded under task of EAHCP § 5.2.10: Litter and Floating Vegetation Management. The flow control gates will be exercised routinely to maintain functionality of the gate.

**Monitoring:**

Monitoring of flow rates in the Old Channel, New Channel, and Comal River will be based on real-time streamflow data provided by the USGS gages in the Comal River. City of New Braunfels staff will monitor streamflow on a weekly basis, at minimum. Adjustments to the flow-control gate will be made on an as-needed basis to meet flow-spilt management objectives. City of New Braunfels staff will monitor the flow-control gate and intake screen on a regular basis to assess for vegetation build-up and debris that have the potential to restrict flow into the culvert between Landa Lake and the Old Channel.

**Budget:**

Table 7.1:

\$0

Estimated 2024 budget:

\$0

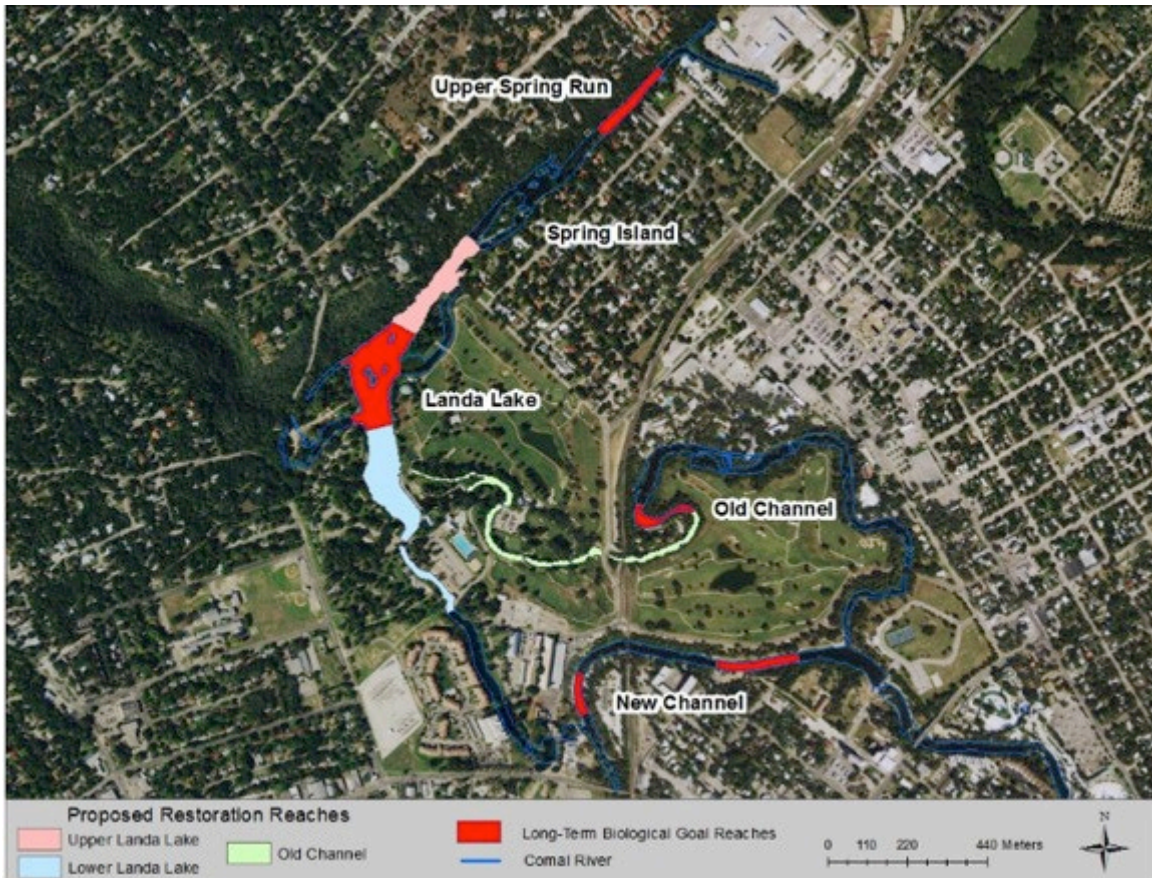
### 5.2.2.1/ 5.2.2.3 Old Channel Aquatic Vegetation Restoration and Maintenance

#### Long-term Objective:

To achieve native submerged aquatic vegetation (SAV) coverage goals for the Old Channel Long-Term Biological Goal (LTBG) and Old Channel Environmental Restoration & Protection Area (ERPA) reaches as set forth in the revised EAHCP tables 4.1 and 4.1.1, respectively. The overall intent of the aquatic vegetation restoration program is to increase and preserve the coverage of high-quality habitat for the fountain darter (*Etheostoma fonticola*).

#### Target for 2024:

SAV restoration efforts in 2024 will include the planting and maintenance of target SAV species. **Figure 1** depicts the Comal River system and identifies individual Old Channel restoration reaches. SAV restoration goals for 2024, as well as the EAHCP long-term SAV coverage goals, for the Old Channel LTBG and ERPA reaches are specified by reach and vegetation type in **Table 2**. Efforts will also be made in 2024 to monitor for and remove re-emergent non-native *Hygrophila* from the Old Channel LTBG and ERPA reaches.



**Figure 1:** LTBG and restoration reaches for the Comal River System. The Old Channel ERPA restoration reach is shown in green and the Old Channel LTBG reach in red.

REACHES	SPECIES	Meters squared of aquatic vegetation (m <sup>2</sup> )			HCP TERM TIMELINE *											TOTAL
		Current (2016)	Goal	Needed	2017	2018	2019	2020	2021	2022	2023	2024	2025	2026	2027	
<b>LTBG Reaches</b>																
Landa Lake	<i>Ludwigia</i>	474	900	426	75	75	75	105	35	35	30					430
	<i>Cabomba</i>	240	500	260	50	50	50	30	30	25	25					260
	<i>Sagittaria</i>	2,759	2,250	0												0
	<i>Vallisneria</i>	12,012	12,500	488	100	100	75	75	75	50	15					490
Old Channel	<i>Potamogeton</i>	0	25	25	5	5	5	5	5							25
	<i>Ludwigia</i>	7	425	418	75	75	75	75	50	50	20					420
	<i>Cabomba</i>	0	180	180	50	30	30	25	15	15	15					180
	<i>Sagittaria</i>	0	450	450	150	75	75	50	50	25	25					450
New Channel	<i>Ludwigia</i>	31	100	69		15	15	15	15	5	5					70
	<i>Cabomba</i>	2,397	2,500	103		20	20	20	20	15	10					105
	<i>Sagittaria</i>	0	0	0												0
Upper Spring Run	<i>Ludwigia</i>	1	25	24		5	5	5	5	5						25
	<i>Cabomba</i>	2	25	23		5	5	5	5	5						25
	<i>Sagittaria</i>	825	850	25		5	5	5	5	5						25
<b>Restoration Reaches</b>																
Landa Upper	<i>Ludwigia</i>	0	25	25			25									25
	<i>Cabomba</i>	150	250	100			25	35	20	10	10					100
	<i>Sagittaria</i>	50	250	200			50	50	50	25	25					200
Landa Lake Lower	<i>Ludwigia</i>	5	50	45			15	10	10	5	5					45
	<i>Cabomba</i>	100	125	25			10	10	5							25
	<i>Sagittaria</i>	7	100	93			25	25	25	10	10					95
	<i>Vallisneria</i>	24,500	22,500	0												0
Old Channel ERPA	<i>Ludwigia</i>	618	850	232	100	75			30	15	15					235
	<i>Cabomba</i>	119	200	81	25	25			25	10	5					90
	<i>Sagittaria</i>	591	750	159	75	25			35	15	10					160
	<i>Vallisneria</i>	715	750	0												0
	<i>Potamogeton</i>	73	100	27	10	10			5	5						30

\* Light grey shaded boxes with no numbers will still require aquatic gardening, plant propagation and supplemental plantings to support maintaining the goals and management objective over time. It is estimated that approximately 1/2 of the HCP annual budget for this mitigation measure would be needed each year to maintain these conditions from 2024 through 2027.

**ASSUMPTIONS:**

- 1) Restoration efforts will proceed smoothly with no major setbacks or resets such as floods, culvert repairs, etc.
- 2) Anthropogenic factors such as recreational disturbances (swimming, wading and paddle boats), turbidity from swimming pools and urban runoff can be managed to provide the suitable water quality for aquatic plant growth.
- 3) Concurrent aquatic plant propagation, gardening, and maintenance will occur throughout the HCP timeline.
- 4) Non-native vegetation removal (and replacement with natives) will occur in certain areas (i.e. spring fed swimming pool, confluence with Blieder's creek, etc.) outside of the LTBG and Restoration reaches in order to assure that non-native plants don't reestablish.
- 5) Riparian restoration in the Old Channel is mandatory to accomplish the proposed goals.
- 6) No significant interruptions due to HCP Provision M.
- 7) Mapping to compare against goals will be conducted annually each Fall.

## Methodology:

### *Non-Native SAV Management:*

Non-native SAV (i.e. *Hygrophila*) has largely been removed from the Old Channel between Landa Lake and the downstream limits of the Old Channel LTBG reach. SAV gardening will occur on a monthly basis throughout the Old Channel LTBG and Restoration reaches to identify and remove any re-emergent non-native SAV. Small, localized growth of non-native SAV will be removed by selective physical extraction of visible plant and root mass.

### *Native SAV Restoration:*

Target SAV species will be planted within the Old Channel LTBG and ERPA reaches to increase the coverage of individual aquatic plant species per the annual restoration goals set forth in **Table 2**. Individual plant species will be planted where space is available and in locations within the channel where light exposure, flow velocities, and substrate provide the most suitable conditions. Supplemental plantings of *Ludwigia* and *Cabomba* will be planted in existing restoration plots in the Old Channel LTBG and ERPA reaches, as necessary, to maintain existing coverage and/ or to replace any losses in coverage due to floods, natural competition, or other factors.

*Ludwigia* will continue to be propagated in-situ within Landa Lake to provide plant stock for 2024 restoration efforts. In-situ propagation of *Ludwigia* will be conducted by collecting stem cuttings from *Ludwigia* plants present within the Comal River system. The cuttings will be placed in pots filled with substrate collected from within the Comal River system. The potted cuttings will be placed in Mobile Underwater Plant Propagation Trays (MUPPTs) that will be situated in a shallow portion of Landa Lake and allowed to produce roots and plant mass in advance of planting.

*Cabomba* typically thrives in deep, low-velocity areas and will be planted in the most suitable locations in the Old Channel LTBG and ERPA reaches. *Cabomba* will be planted using stem cuttings and/ or with individual rooted plants. Stemmed cuttings will be collected from the New Channel and/ or the Spring-fed pool where *Cabomba* is abundant. The cuttings will be bundled into fist-sized bundles wrapped with rubber bands to keep bundles together. The *Cabomba* cutting bundles are typically 12 to 32 inches in length and will be planted at a depth of 2/3 their length, if possible, in soft, silty sediment. This planting depth prevents *Cabomba* from loosening and floating away and ensures multiple nodes are buried to encourage maximum development of root structure. Rooted *Cabomba* will also be utilized for planting. Rooted plants will be dug up individually from areas where *Cabomba* is abundant. The rooted plants will then be planted individually into silty streambed substrate. Both the stemmed cuttings and rooted plants will be planted in a grid-pattern at 1ft centers.

*Sagittaria* coverage will be monitored throughout the year to determine the extent of natural expansion and whether planting will be required. *Sagittaria* will be planted only as needed, in the most suitable locations in the Old Channel LTBG and ERPA reaches and will be planted as transplants harvested from Landa Lake and in the Old Channel where dense *Sagittaria* stands exist. The leaves of the transplants will be trimmed prior to planting to decrease buoyancy and drag. A few *Sagittaria* plants can form a dense colony within several months. *Sagittaria* has been observed to be slightly tolerant of lower light levels allowing it to be planted in deeper water and in shady locations.

Competition between native plants has been observed in the Old Channel where *Potamogeton* and *Sagittaria* have encroached on and taken over *Ludwigia* and *Cabomba* stands, resulting in loss of *Ludwigia* and *Cabomba* coverage. To minimize the effects of competition and to promote the growth and spread of *Ludwigia* and *Cabomba*, prioritized plot areas will be established for these species. The plots will be established by first clearing an area of *Sagittaria* and then planting *Ludwigia/ Cabomba*. Plant material that is removed during this activity will be collected and removed from the lake/ river. The plots will be maintained by removing *Sagittaria* that encroaches into the plots.

Following planting of native SAV, monthly gardening and maintenance will occur between March and October to assess health of plants and to identify and remove any non-native vegetation that is beginning to establish within planting areas.

**Monitoring:**

As discussed in previous sections, areas where non-native vegetation removal has occurred will be routinely monitored for the re-establishment of non-native vegetation. Planted areas will also be monitored to assess expansion, die-off, and competition by non-native species. Once native aquatic vegetation is established in an area, monitoring will be conducted on a less frequent basis.

Vegetation mapping in both the Old Channel LTBG reach and the Old Channel ERPA will be conducted to evaluate SAV coverage and to assess the progress of aquatic vegetation restoration efforts. Mapping is conducted by circling the perimeter of vegetation stands with a kayak equipped with a Trimble GPS unit. Mapping will occur in January, April, and October. The October mapping event will be used as a basis for assessing overall SAV coverage with respect to developing annual restoration goals for 2024 and subsequent years.

**Budget:**

Table 7.1:

\$100,000

Estimated 2024 budget:

\$100,000

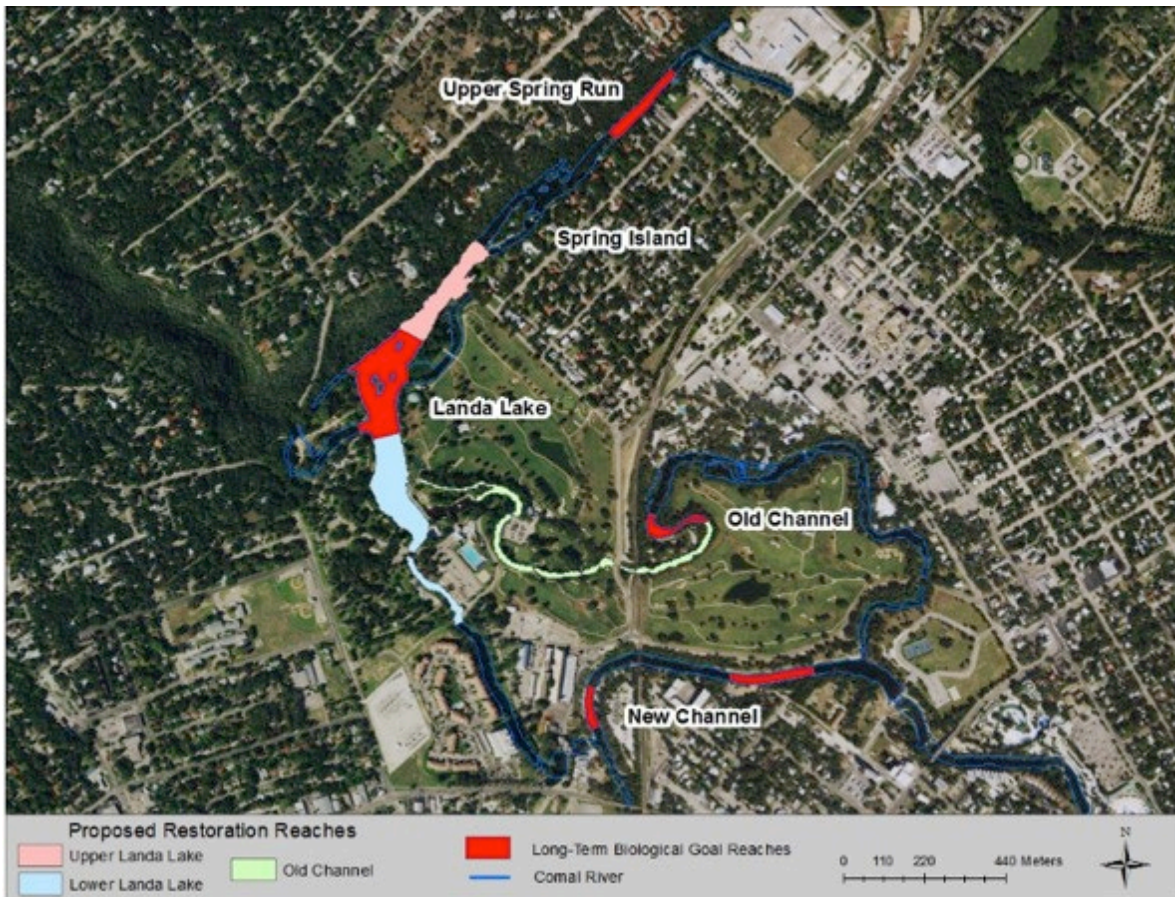
### **5.2.2.2/5.2.2.3 Comal River/ Landa Lake Aquatic Vegetation Restoration and Maintenance**

#### **Long-term Objective:**

To achieve native submerged aquatic vegetation (SAV) coverage goals for the Landa Lake, New Channel, and Upper Spring Run LTBG reaches and the Upper/ Lower Landa Lake restoration reaches as set forth in revised EAHCP tables 4.1 and 4.1.1, respectively. The overall intent of native SAV restoration is to provide high quality habitat for the Fountain Darter.

#### **Target for 2024:**

Efforts in 2024 will include the planting and maintenance of target native SAV. **Figure 2** illustrates the Comal Springs/ River ecosystem and identifies the Landa Lake, New Channel and Upper Spring Run LTBG reaches as well as the Upper/ Lower Landa Lake restoration reaches. The annual aquatic plant restoration goals for the Landa Lake, New Channel, and Upper Spring Run LTBG reaches and the Upper/ Lower Landa Lake restoration reaches are specified by reach and vegetation type in **Table 2**. In addition to planting the target native aquatic plants, continued efforts will be made in 2024 to monitor for the re-establishment of non-native *Hygrophila* in Landa Lake, New Channel, and Upper Spring Run LTBG reaches and the Upper/ Lower Landa Lake restoration reaches. Any identified *Hygrophila* will be removed from the lake/ river.



**Figure 2:** LTBG and restoration reaches for the Comal River System. The Upper and Lower Landa Lake restoration reaches are shown in light red and blue (respectively). The Landa Lake, New Channel, and Upper Spring Run LTBG reaches are shown in red.



REACHES	SPECIES	Meters squared of aquatic vegetation (m <sup>2</sup> )			HCP TERM TIMELINE *											TOTAL
		Current (2016)	Goal	Needed	2017	2018	2019	2020	2021	2022	2023	2024	2025	2026	2027	
<b>LTBG Reaches</b>																
Landa Lake	<i>Ludwigia</i>	474	900	426	75	75	75	105	35	35	30				430	
	<i>Cabomba</i>	240	500	260	50	50	50	30	30	25	25				260	
	<i>Sagittaria</i>	2,759	2,250	0											0	
	<i>Vallisneria</i>	12,012	12,500	488	100	100	75	75	75	50	15				490	
	<i>Potamogeton</i>	0	25	25	5	5	5	5	5						25	
Old Channel	<i>Ludwigia</i>	7	425	418	75	75	75	75	50	50	20				420	
	<i>Cabomba</i>	0	180	180	50	30	30	25	15	15	15				180	
	<i>Sagittaria</i>	0	450	450	150	75	75	50	50	25	25				450	
New Channel	<i>Ludwigia</i>	31	100	69		15	15	15	15	5	5				70	
	<i>Cabomba</i>	2,397	2,500	103		20	20	20	20	15	10				105	
	<i>Sagittaria</i>	0	0	0											0	
Upper Spring Run	<i>Ludwigia</i>	1	25	24		5	5	5	5	5					25	
	<i>Cabomba</i>	2	25	23		5	5	5	5	5					25	
	<i>Sagittaria</i>	825	850	25		5	5	5	5	5					25	
<b>Restoration Reaches</b>																
Landa Upper	<i>Ludwigia</i>	0	25	25			25								25	
	<i>Cabomba</i>	150	250	100			25	35	20	10	10				100	
	<i>Sagittaria</i>	50	250	200			50	50	50	25	25				200	
Landa Lake Lower	<i>Ludwigia</i>	5	50	45			15	10	10	5	5				45	
	<i>Cabomba</i>	100	125	25			10	10	5						25	
	<i>Sagittaria</i>	7	100	93			25	25	25	10	10				95	
	<i>Vallisneria</i>	24,500	22,500	0											0	
Old Channel ERPA	<i>Ludwigia</i>	618	850	232	100	75			30	15	15				235	
	<i>Cabomba</i>	119	200	81	25	25			25	10	5				90	
	<i>Sagittaria</i>	591	750	159	75	25			35	15	10				160	
	<i>Vallisneria</i>	715	750	0											0	
	<i>Potamogeton</i>	73	100	27	10	10			5	5					30	

\* Light grey shaded boxes with no numbers will still require aquatic gardening, plant propagation and supplemental plantings to support maintaining the goals and management objective over time. It is estimated that approximately 1/2 of the HCP annual budget for this mitigation measure would be needed each year to maintain these conditions from 2024 through 2027.

**ASSUMPTIONS:**

- 1) Restoration efforts will proceed smoothly with no major setbacks or resets such as floods, culvert repairs, etc.
- 2) Anthropogenic factors such as recreational disturbances (swimming, wading and paddle boats), turbidity from swimming pools and urban runoff can be managed to provide the suitable water quality for aquatic plant growth.
- 3) Concurrent aquatic plant propagation, gardening, and maintenance will occur throughout the HCP timeline.
- 4) Non-native vegetation removal (and replacement with natives) will occur in certain areas (i.e. spring fed swimming pool, confluence with Blieder's creek, etc.) outside of the LTBG and Restoration reaches in order to assure that non-native plants don't reestablish.
- 5) Riparian restoration in the Old Channel is mandatory to accomplish the proposed goals.
- 6) No significant interruptions due to HCP Provision M.
- 7) Mapping to compare against goals will be conducted annually each Fall.

## Methodology:

### *Non-Native Vegetation Management:*

Non-native SAV (i.e. *Hygrophila*) will be removed, as needed, to minimize competition with native SAV. Large-scale removal of non-native SAV will not be required in 2024 as non-native SAV has largely been eliminated from Landa Lake and the Upper Spring Run area. Restoration areas will be monitored for the re-establishment of non-native SAV. Small, localized growth of non-native SAV will be removed by selective physical extraction of visible plant and root mass.

### *Native SAV Restoration:*

Target SAV species will be planted within the Landa Lake, New Channel, and Upper Spring Run LTBG reaches, as needed. Individual plant species will be planted in locations within the Lake/river channel where light exposure, flow velocities, and substrate provide the best conditions for the individual plant types. Supplemental plantings of *Ludwigia* and *Cabomba* will be planted in existing restoration plots within the Landa Lake, New Channel, and Upper Spring Run LTBG reaches, as necessary, to maintain existing coverage or to replace any drastic losses in coverage due to floods, natural competition or other factors.

*Ludwigia* will continue to be propagated in-situ within Landa Lake in order to provide plant stock for 2024 restoration efforts. In-situ propagation of *Ludwigia* will be conducted by collecting stem cuttings from *Ludwigia* plants that exist within the Comal River system. The cuttings will be placed in pots filled with substrate collected from within the Comal River system. The potted cuttings will then be placed in Mobile Underwater Plant Propagation Trays (MUPPTs) and placed in a shallow portion of Landa Lake and allowed to produce roots and plant mass. *Ludwigia* plants propagated in the MUPPTs, as well as *Ludwigia* cuttings, will be planted in suitable locations within the Landa Lake LTBG reach, as needed. Slightly more than the targeted coverage of *Ludwigia* will be planted to account for plant die-off.

*Cabomba* typically thrives in deep, low-velocity areas and will be planted in the most suitable locations in the Landa Lake LTBG and Upper Landa Lake restoration reach, as needed. *Cabomba* will be planted using stem cuttings. Stemmed cuttings will be collected from the New Channel and / or the spring-fed pool. The cuttings will be bundled into fist-sized bundles wrapped with rubber bands to keep bundles together. The *Cabomba* cutting bundles are typically 12 to 32 inches in length and will be planted at a depth of 2/3 their length, if possible, in soft, silty sediment. This planting depth prevents *Cabomba* from loosening and floating away and ensures multiple nodes are buried for production of good root structure. Rooted *Cabomba* will also be utilized and will be harvested from areas in the Comal River system where *Cabomba* is abundant. Significantly more than the targeted coverage of *Cabomba* will be planted in order to account for plant die-off.

*Sagittaria* will be planted only as-needed in the most suitable locations in the Upper Landa Lake and Lower Landa Lake reaches. Due to its aggressive growth habit, observed natural expansion and existing coverage, it is not anticipated that *Sagittaria* will be planted in 2024 within any of the restoration reaches. If needed, *Sagittaria* will be planted as transplants harvested from Landa Lake. The leaves of the transplants will be trimmed prior to planting to decrease buoyancy and drag.

*Potamogeton* will be planted to increase coverage in the Landa Lake LTBG reach. *Potamogeton* will be planted using bare-root rhizomes that are harvested from the Comal River system. Competition between native plants has been observed where *Vallisneria* and *Sagittaria* will encroach on and take over *Ludwigia* and *Cabomba* stands. To minimize the effects of competition and to promote the growth and spread of *Ludwigia* and *Cabomba*, buffers will be created around

planted *Ludwigia* and *Cabomba* stands to the extent practicable. Any plant material that is removed during this activity will be collected and removed from the lake/ river.

Following planting of native SAV, gardening and maintenance will occur on a monthly basis between March and October to assess health of plants and to identify and remove any non-native vegetation that is beginning to establish within planting areas.

**Monitoring:**

Routine monitoring will occur in order to identify re-establishment of non-native aquatic vegetation. Planted areas will also be monitored to assess expansion, die-off, and competition by native and non-native aquatic plant species. Once native aquatic vegetation is established in an area, monitoring will be conducted on a less frequent basis.

Seasonal vegetation mapping in the Landa Lake, New Channel, and Upper Spring Run LTBG reaches and the Upper/ Lower Landa Lake restoration reaches will be conducted to evaluate SAV coverage and to assess progress of aquatic vegetation restoration efforts. Mapping is conducted by circling the perimeter of vegetation stands with a kayak equipped with a Trimble GPS unit. Mapping will occur in January, April, and October. The October mapping event will be used as a basis for assessing overall SAV coverage with respect to developing annual restoration goals for 2024 and subsequent years.

**Budget:**

Table 7.1:

\$50,000

Estimated 2024 budget:

\$50,000

### 5.2.3 Management of Public Recreation

Public recreational use of the Comal River ecosystems includes swimming, wading, tubing, boating, canoeing, kayaking, golfing, scuba diving, snorkeling and fishing. To minimize the impacts of incidental take resulting from recreation, the City of New Braunfels will continue to implement existing recreation control measures as specified in Section 5.2.3(1) of the EAHCP and will seek voluntary participation in the Certificate of Inclusion (COI) program from outfitters who facilitate recreation activities within the Comal River system.

**Long-term Objective:**

To minimize and mitigate the impacts of recreation on endangered species habitat within the Spring Runs, Landa Lake and the Comal River.

**Target for 2024:**

Continue to enforce existing restrictions that limit recreational access to Landa Lake, Spring Runs, and the Old Channel of the Comal River.

Inform river recreation Outfitters of the EAHCP COI program.

**Methods:**

The City will continue to enforce City Code Sections 86-4 and 142-5 that restrict recreational access to Landa Lake, Spring Runs, and the Old Channel. Trained Park Rangers will continue to patrol applicable areas to prevent illegal access to these waterbodies.

In 2021, a survey was distributed to local river outfitters to determine the local interest in participating in the COI program. Results of the survey concluded that there was minimal interest in the community to opt into the COI program along the Comal River. If any river outfitters are interested in participating in the program, the City will work in conjunction with EAHCP program staff to develop COI program documents and strategies.

**Monitoring:**

Monitor the status of participating outfitters to comply with the minimum COI outfitter standards and requirements set forth in EAHCP § 5.2.3.

**Budget:**

Table 7.1:

\$0

Estimated 2024 budget:

\$0

## 5.2.4 Decaying Vegetation Removal and Dissolved Oxygen Management

### **Long-term Objective:**

Maintain adequate dissolved oxygen (DO) levels within Landa Lake for the protection of the biological community, including the fountain darter. Minimize and mitigate oxygen consumption caused by decaying vegetation.

### **Target for 2024:**

Collect DO data spatially throughout Landa Lake and the Upper Spring Run during low-flow periods (<100 cfs discharge at Comal Springs). Displace floating vegetation mats, as needed, that form on Landa Lake to prevent oxygen consumption by decaying vegetation (management of floating/ decaying vegetation will be funded and accomplished through the Litter and Floating Vegetation Management Conservation Measure [EAHCP § 5.2.10]). Remove decaying vegetation from Landa Lake and Upper Spring Run during low-flow conditions (<100 cfs), as needed, to mitigate low DO levels caused by low-springflow and decaying vegetation.

### **Methods and Monitoring:**

Approximately six logging DO sensors (e.g., comparable to MiniDOT sensors available from Precision Measurement Engineering [PME Inc. Vista, CA] that have been used in prior years) will be installed in key documented Fountain Darter habitat areas in Landa Lake during periods when Comal Springs discharge decreases below 100 cfs. The sensor data will be downloaded, and the equipment will be cleaned routinely, as needed, to prevent fouling. The main objective of this data collection is to continuously monitor DO conditions during low-flow events and prompt DO mitigation activities.

Aquatic vegetation conditions and floating vegetation mats will be visually observed on a regular basis (i.e. weekly at minimum) to assess for signs of stress, die-off. Floating aquatic vegetation and dead aquatic vegetation has the potential to cause oxygen depletion from the decomposition of the vegetation itself and from reduced atmospheric reaeration. Should vegetation die-off be observed due to low-flow or if floating vegetation mats reach impactive levels (if mats cover >25% of the mid-lake area or if individual mats are >3 meters diameter), displacement or removal of the decaying vegetation or vegetation mats will take place within one week of identification as part of Litter and Floating Vegetation Management Conservation Measure (EAHCP § 5.2.10).

If low springflow conditions (<100cfs) occur and vegetation decay or low DO is evident, intensive displacement or removal of decaying vegetation will be implemented, as appropriate, under EAHCP § 5.2.10. Intensive refers to the frequency of vegetation mat management being more than once per week. Displacement and/or removal will be conducted in the least disruptive method tested to be effective, to limit any additional DO stress from stirring, turbidity, etc.

### **Budget:**

Table 7.1:

\$15,000

Estimated 2024 budget:

\$15,000

\*To be utilized only if low-flow conditions (<100cfs) are realized at Comal Springs.

## 5.2.5/5.2.9 Non-Native Animal Species Control

The City of New Braunfels will continue to implement a program to reduce non-native animal species in the Comal River system. The non-native animal species that will be targeted include the suckermouth armored catfish, sailfin catfish, tilapia, and nutria. Since this Work Plan has two components identified within the EAHCP, each component has been broken out to facilitate the development of the Work Plan and budgets.

### **Long-term Objective:**

Reduce populations of non-native animal species to minimize their direct and indirect impacts to the Covered Species and the Comal River ecosystem.

### **Target for 2024:**

Continue existing program to remove non-native invasive species, including tilapia, nutria, sailfin catfish and suckermouth armored catfish from the Comal River system utilizing removal methods proven successful in previous years. Continue to record counts and biomass of removed species per removal effort.

### **Methods:**

Invasive species will be removed from Landa Lake and portions of the Comal River during routine removal sessions that will occur year-round.

Tilapia, sailfin catfish, and suckermouth armored catfish will be targeted throughout the Comal River system by divers with spears and spearguns. Upon removal from the water, all invasive fish will be eviscerated, in accordance with state laws, and disposed of. The carcasses will be measured (in inches) and weighed (in pounds). Total biomass of the removed fishes will be calculated. Total length of non-native fishes will also be measured to determine if, over time, the removal of adults affects target population demographics.

Box traps baited with carrots, sweet potatoes, and apples will be utilized to capture nutria. Traps will be placed in areas frequented by nutria (evident by slides, scat, chewed vegetation, lake-wall erosion and damage, and other observations). The traps will be checked in the late afternoon and again the next morning at approximately 7:30 am. Captured nutria will be euthanized. Removed nutria will be measured (in inches) and weighed (in pounds) prior to being disposed of.

### **Monitoring:**

The non-native species removal program will involve obtaining and recording the following information:

- Date of removal.
- Number of hours worked.
- Type of species removed.
- Removal method.
- Number of individuals caught/speared.
- Total weight of individuals removed.
- Length of individuals removed.

The data provided will be used by CONB and EAHCP staff to generate catch per unit effort and to determine the effectiveness of the removal program.

The EAA Biological Monitoring program will also assess the status of non-native species populations and any impacts of non-native removal to the Covered Species.

***Reduction of Non-Native Species Introduction and Live Bait Prohibition***

**Long-term Objective:**

Minimize the introduction of non-native species to the Comal River system.

**Target for 2024:**

The City will enforce Ordinance No. 2019-42, City Code Section 142-4 and 142-6 enacted to control introductions of non-native aquatic organisms to the Comal River system.

**Methods:**

The City will uphold the ordinance prohibiting aquarium dumping and the use of non-native aquatic bait species.

**Monitoring:**

The EAA Biological Monitoring program and routine non-native removal sessions will detect the presence of newly introduced species.

**Budget:**

Table 7.1:

\$75,000

Estimated 2024 budget:

\$40,000

## 5.2.6/6.3.6 Monitoring and Reduction of Gill Parasites

### Long-term Objective:

To assess the threat of the gill parasite (*Centrocestus formosanus*) and the intestinal fluke parasite (*Haplorchis pumilio*) on fountain darter populations by monitoring parasite cercariae concentrations in the water column.

### Target for 2024:

Perform parasite water column cercariae monitoring at four established monitoring transects. Analyze monitoring data to determine the overall effect and potential threat of the gill parasite and *H. pumilio* to fountain darter populations.

### Methods:

To quantify the concentrations of drifting parasite cercariae in the Comal River study area, three transects (LL, OCR, RVP) that were previously sampled in 2015-2021 will be sampled in 2024. In addition, monitoring will also occur at a fourth transect at Pecan Island (PI) that was established in 2020 at the downstream end of the Pecan Island slough. The monitoring will occur once in late summer of 2024 in order to remain consistent with timing of previous years' monitoring.

**Figure 3** illustrates the parasite cercariae monitoring locations. The four sampling transects are considered locations that adequately represent the Comal Spring system and are efficient for long-term monitoring of drifting cercariae.

At each of the selected transect locations, 5-L water samples will be collected from six points that are distributed throughout the water column both horizontally and vertically. For each transect, three sampling stations will be established that are equally spaced across the stream channel perpendicular to flow. At each of these stations, two 5-L samples will be collected, one approximately 5 cm from the surface and one at 60% of the depth at that location. Samples will be collected using a modified livewell pump attached to a standard flow/depth measurement rod and buckets marked at the 5-L volume. At the time of collection, each water sample will be immediately treated with 5 milliliters (ml) of formaldehyde to kill parasite cercariae, thus facilitating their capture (live cercariae can wiggle through the filter device). Filtration will involve passing the sample through a specialized filter apparatus containing three progressively finer nylon filters, the final filter having pores of 30 microns. After filtration of each sample, the 30- micron filter containing cercariae will be removed from the filtration apparatus and placed in a Petri dish. Each sample will then be stained with Rose Bengal solution and fixed with 10% formalin, at which point the Petri dish was closed and sealed with Parafilm for storage. Cercariae on each filter will later be counted using high-power microscopy at the BIO-WEST laboratory.

### Budget:


Table 7.1:

\$75,000

Estimated 2024 budget:

\$10,000





**Figure 3.** Parasite cercariae monitoring locations

### **5.2.7 Prohibition of Hazardous Materials Transport Across the Comal River and Its Tributaries**

The City of New Braunfels will continue to prohibit the transport of hazardous materials on routes crossing the Comal River and its tributaries.

**Long-term Objective:**

To minimize the potential for accidental spills or releases of hazardous materials into the Comal River system that may cause negative impacts to the Covered Species.

**Target for 2024:**

Maintain existing HazMat transport signage and monitor for the presence of trucks carrying hazardous cargo on routes crossing the Comal River and its tributaries.

**Methods:**

City of New Braunfels Ordinance No. 93-7 effectively restricts the transport of hazardous cargo within Loop 337 and IH-35 and therefore, over roadways crossing the Comal River. Hazardous cargo route prohibition signage was installed in 2016 at key roadways near the headwaters of Landa Lake and the Comal River.

**Monitoring:**

Hazardous cargo restriction signage will be monitored and replaced/ repaired as needed. The City of New Braunfels Police Department will monitor for trucks carrying hazardous cargo on prohibited routes per City ordinance.

**Budget:**

Table 7.1:

\$0

Estimated 2024 budget:

\$0

## 5.2.8 Native Riparian Habitat Restoration (Comal Springs riffle beetle)

### **Long-term Objective:**

Establish a healthy, functioning riparian area along Spring Run 3, and the western shoreline of Landa Lake to benefit the Comal Springs riffle beetle (*Heterelmis comalensis*). Establish native riparian vegetation to increase the stability of the bank, decrease erosion/ sedimentation and increase the amount of available food sources (i.e. coarse particulate organic matter) for the riffle beetle.

### **Target for 2024:**

Monitor and maintain previously restored riparian areas along Spring Run 3 and the western shoreline of Landa Lake. Plant additional native riparian plant species within the riparian buffer area, as needed, to increase the density of vegetative coverage in this area. Remove any re-emergent non-native vegetation and maintain sediment control berms. Replace/ maintain sediment control berms and install new berms, as needed.

### **Methods:**

#### *Monitoring/ Maintenance:*

Monitor the riparian zone along Spring Run 3 and the western shoreline of Landa Lake twice/ year, once in late spring/ early summer (April-June) and once in the fall (October) to assess for the re-emergence of non-native vegetation and to monitor the status of native plants and erosion control berms.

Mechanically remove and/ or re-treat with approved herbicide any observed re-emergent, non-native invasive plants within the riparian zone along Spring Run 3 and along the western shoreline, as needed.

Plant supplemental native vegetation, as needed, to increase density of riparian buffer area. Native plants will be selected based on root structure, light requirements, drought tolerance, growth habits and deer-resistance. Candidate native plant species may include, but will not be limited, to those in **Table 4**. Re-construct erosion control berms as needed.

Monitor the stability and condition of existing sediment capture berms located along the Western Shoreline of Landa Lake. Repair and replace failing berms and install new berms as needed to help capture sediment prior to reduce sedimentation in Landa Lake.

**Table 4.** Candidate riparian plantings

Sun Species	Shade Species
Turks Cap ( <i>Malvaviscus arboreus</i> var. <i>drummondii</i> )	Turks Cap ( <i>Malvaviscus arboreus</i> var. <i>drummondii</i> )
Frostweed ( <i>Verbesina virginica</i> )	Frostweed ( <i>Verbesina virginica</i> )
Yellow Bidens ( <i>Bidens laevis</i> )	Emory Sedge ( <i>Carex emoryi</i> )
Swamp Milkweed ( <i>Asclepias incarnata</i> )	Boneset/ Mistflower ( <i>Ageratina havanensis</i> )
Switchgrass ( <i>Panicum virgatum</i> )	Elderberry ( <i>Sambucus canadensis</i> )
Bushy bluestem ( <i>Andropogon glomeratus</i> )	Giant spiderwort ( <i>Tradescantia gigantea</i> )
Emory Sedge ( <i>Carex emoryi</i> )	Texas aster ( <i>Symphotrichum drummondii texanum</i> )
Sweetscent ( <i>Pluchea odorata</i> )	Red salvia ( <i>Salvia coccinea</i> )
Yellow compass plant ( <i>Silphium integrifolium radulum</i> )	Inland Sea Oats ( <i>Chasmanthium latifolium</i> )
Texas bluebells ( <i>Eustoma exaltatum</i> )	
Trees and Shrubs	
American Beautyberry ( <i>Callicarpa americana</i> )	
Bald Cypress ( <i>Taxodium distichum</i> )	
Bee Brush ( <i>Eysenhardtia texana</i> )	
Black Walnut ( <i>Juglans nigra</i> )	
Burr Oak ( <i>Quercus macrocarpa</i> )	
Buttonbush ( <i>Cephalanthus occidentalis</i> )	
Eve's Necklace ( <i>Styphnolobium affine</i> )	
Fragrant Sumac ( <i>Rhus aromatica</i> )	
Green Ash ( <i>Fraxinus pennsylvanica</i> )	
Mexican Buckeye ( <i>Ungnadia speciosa</i> )	
Mexican Plum ( <i>Prunus mexicana</i> )	
Mountain Laurel ( <i>Sophora secundiflora</i> )	
Possum Haw Holly ( <i>Ilex ambigua</i> )	
Red Buckeye ( <i>Aesculus pavia</i> )	
Red Mulberry ( <i>Morus rubra</i> )	
Dwarf Palmetto ( <i>Sabal minor</i> )	

**Budget:**

Table 7.1:

\$25,000

Estimated 2024 budget:

\$TBD

## 5.2.10 Litter and Floating Vegetation Control

### Long-term Objective:

Minimize the impacts of floating vegetation mats and litter on aquatic vegetation and endangered species habitat in Landa Lake, the Spring Runs, and the upper portion of the Old Channel. Mitigate low dissolved oxygen levels in Landa Lake caused by decaying vegetation. Minimize shading of and negative impacts to aquatic vegetation caused by floating vegetation mats.

### Target for 2024:

Dislodge floating vegetation mats and remove litter from applicable portions of the Comal River system to prevent negative impacts to flow control structures, aquatic vegetation, and endangered species habitat. In the event of low-flow conditions or receipt of depressed dissolved oxygen levels in Landa Lake, the removal of and/or increased efforts to dislodge floating vegetation mats will be initiated to prevent oxygen consumption by decaying vegetative material.

### Methods:

*Floating Vegetation Mat Management:* Floating vegetation mats are commonly observed within Landa Lake and are composed primarily of macrophyte fragments, algae, bryophytes and terrestrial debris. The vegetation mats are naturally occurring and are the result of natural processes. Maintenance activities associated with floating vegetation mats in Landa Lake will involve dislodging floating mats and facilitating migration of the mats downstream of Landa Lake. Any litter found within floating vegetation mats will be removed prior to dislodging. Maintenance of floating vegetation mats will occur on a weekly basis between March and September and on an as-needed basis during the remainder of the year. Floating vegetation mats will be dislodged from flow control structures, the Three Islands area, fishing pier and other locations where vegetation mats accumulate and negatively impact native aquatic vegetation. Additional efforts to displace and/ or remove floating and decaying vegetation will occur during low-flow conditions (<100cfs) and/ or when low dissolved oxygen levels are observed to further mitigate impacts to dissolved oxygen and native aquatic vegetation.

*Litter Management:* (May 1<sup>st</sup> to September 30<sup>th</sup>). Litter pickup within the riparian zone along the Old Channel will occur on a bi-monthly basis (twice/ month) between May 1<sup>st</sup> and September 30<sup>th</sup>. Litter will also be removed from within the Old Channel to the extent that it can be removed with a 10ft trash grabber. Removed litter will be quantified and reported on a monthly basis.

### Monitoring:

Monitor litter and floating vegetation mats in applicable areas on a weekly basis and more frequently if low-flow conditions occur. Dissolved Oxygen concentrations will be monitored by EAA and as part of the Decaying Vegetation Removal and Dissolved Oxygen Management Conservation Measure (EAHCP § 5.2.4). City staff will monitor contractor efforts and coordinate additional efforts when deemed necessary.

### Budget:

Table 7.1:

\$0

Estimated 2024 budget:

\$40,000

## 5.2.11 Golf Course Management and Planning

The City of New Braunfels will implement their existing Integrated Pest Management Plan (IPMP) for Landa Park Golf Course. This process will incorporate public input and the Golf Course Advisory Board. The golf course IPMP will incorporate environmentally sensitive techniques to minimize chemical application, continue to improve water quality, and reduce negative effects to the ecosystem. Expanded water quality sampling targeted at Golf Course operations will be conducted as described in Section of 5.7.2 of the EAHCP.

### **Long-term Objective:**

To manage the golf course and grounds in a way that minimizes negative impacts to the aquatic ecosystem in Landa Lake and the Comal River.

### **Target for 2024:**

Continue to implement the IPMP and update as needed.

### **Methods:**

The golf course and grounds will be maintained in an aesthetically pleasing, yet environmentally sensitive manner. It is the responsibility of the Golf Course Manager to maintain the course and grounds in accordance with the new IPMP. The IPMP describes chemicals and methods for controlling pests (i.e. insects, weeds, and other living organisms requiring control) on the golf course in a way that does not negatively impact water quality or endangered species.

### **Monitoring:**

The EAHCP Water Quality Monitoring Program monitors surface water, groundwater, and fish tissue for a range of contaminants to collect information on the water quality of Comal Springs and associated surface waters.

### **Budget:**

Table 7.1:

\$0

Estimated 2024 budget:

\$0

## 5.7.1 Native Riparian Habitat Restoration

### Long-term Objective:

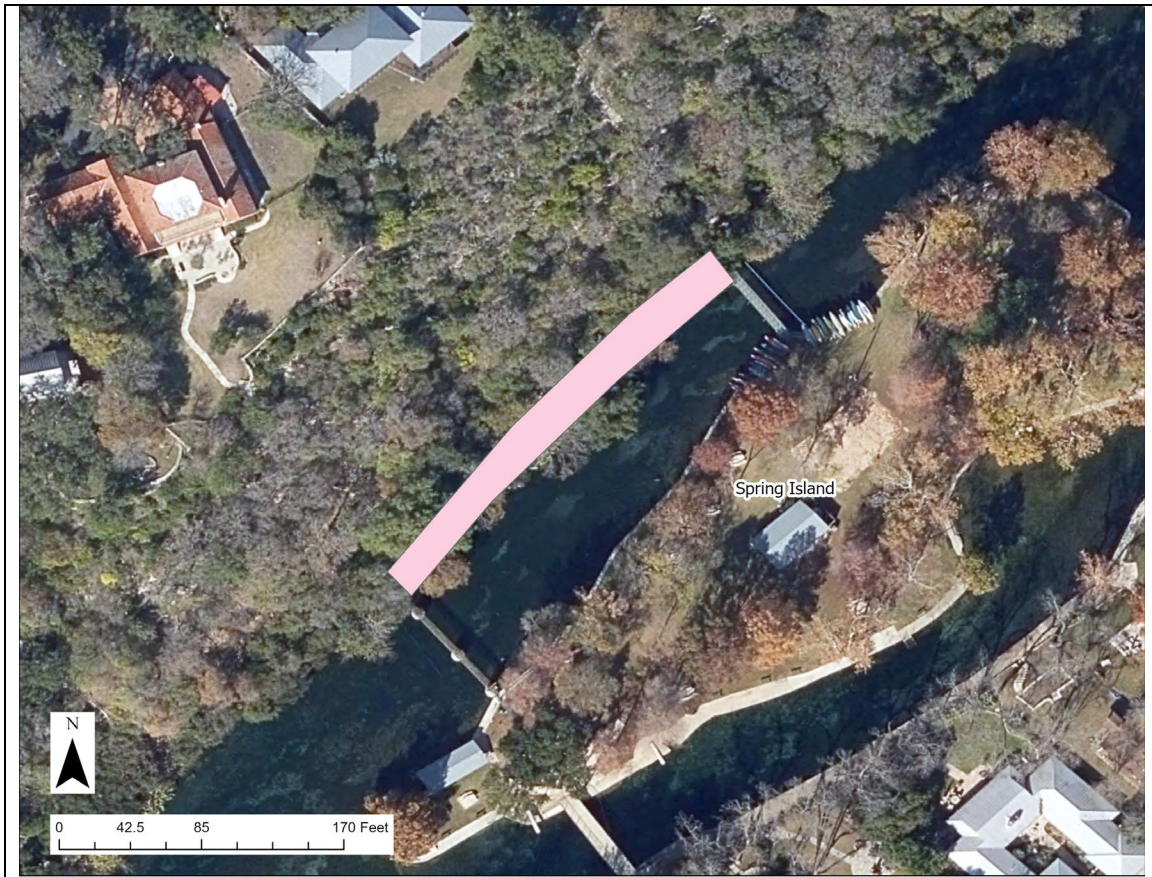
Increase the area and density of native riparian vegetation, reduce the coverage of non-native riparian vegetation, and prevent streambank erosion in areas immediately adjacent to the Comal River and Landa Lake to complement aquatic vegetation restoration efforts and to help protect water quality.

### Target for 2024:

Remove non-native riparian vegetation from the banks the new channel of the Comal River and along a portion of Landa Lake and plant native vegetation where non-natives are removed. The target work areas for 2024 are along the bank along the new channel in Hinman Island Park (**Figure 5**), along Landa Lake adjacent to Spring Island on property owned by the Comal County Water Recreation District #1 (**Figure 6**), and along the bank of the Old Channel on property owned by Schlitterbahn (**Figure 7**).



**Figure 5.** Location of 2024 riparian restoration along new channel of the Comal River in Hinman Island Park (pink area).



**Figure 6.** Location of 2024 riparian restoration along the banks of Landa Lake adjacent to the Spring Island which is owned by the Comal Country Water Recreation District #1.





**Figure 7.** Location of 2024 riparian restoration along the banks of the Old Channel of the Comal River located on Schlitterbahn property.

Monitor and maintain riparian areas where non-native riparian vegetation was treated/ removed in previous years to prevent re-establishment. Monitor and maintain previously planted areas to assess condition of riparian vegetation and promote the establishment/ growth of native vegetation. Plant additional native plants, and/ or grasses, as needed, to replace dead plantings or to vegetate bare areas. Maintenance of restored areas in Landa Park may include the installation of permanent fencing, as needed, to prevent disturbance of restored areas by park visitors.

**Methods:**

*Invasive Species Management:*

Non-native riparian vegetation will be treated with mechanical methods and/ or with use of an aquatic-approved herbicide. Elephant Ears will be treated in small sections to minimize overall herbicide usage and to minimize soil/ bank disturbance over large areas. Non-native trees will be cut and removed, and remaining tree stump treated with aquatic-approved herbicide.

Monitor areas where non-native plants were removed in previous years. Re-treat and remove re-emergent non-native vegetation.

*Native Plant Restoration:*

Install sediment control berms in locations where non-native plants are treated/ removed. Native plants will be planted following the successful treatment/ removal of non-native vegetation and installation erosion control berms. Native plants will be selected based on sun exposure, proximity to the stream, growth habit, and ability to withstand deer browsing. Candidate native plant species may include those in **Table 5 and 6.**

**Table 5.** Candidate riparian plantings for Landa Lake Golf Course and Landa Park

<b>Trees and Shrubs</b>	<b>Herbaceous</b>
American Beautyberry ( <i>Callicarpa americana</i> )	Coral Honeysuckle ( <i>Lonicera sempervirens</i> )
Bald Cypress ( <i>Taxodium distichum</i> )	Creeping Spotflower ( <i>Acmella repens</i> )
Bee Brush ( <i>Eysenhardtia texana</i> )	Emory Sedge ( <i>Carex emoryi</i> )
Black Walnut ( <i>Juglans nigra</i> )	Frog Fruit ( <i>Phyla nodiflora</i> )
Burr Oak ( <i>Quercus macrocarpa</i> )	Frostweed ( <i>Verbesina virginica</i> )
Buttonbush ( <i>Cephalanthus occidentalis</i> )	Horse Herb ( <i>Calyptocarpus vialis</i> )
Elderberry ( <i>Sambucus canadensis</i> )	Inland Sea Oats ( <i>Chasmanthium latifolium</i> )
Eve’s Necklace ( <i>Styphnolobium affine</i> )	Switchgrass ( <i>Panicum virgatum</i> )
Fragrant Sumac ( <i>Rhus aromatica</i> )	Texas Lantana ( <i>Lantana urticoides</i> )
Green Ash ( <i>Fraxinus pennsylvanica</i> )	Turks Cap ( <i>Malvaviscus arboreus var. drummondii</i> )
Mexican Buckeye ( <i>Ungnadia speciosa</i> )	Water Willow ( <i>Decodon verticillatus</i> )
Mexican Plum ( <i>Prunus mexicana</i> )	White Boneset ( <i>Eupatorium serotinum</i> )
Mountain Laurel ( <i>Sophora secundiflora</i> )	Yellow Bidens ( <i>Bidens sp.</i> )
Possum Haw Holly ( <i>Ilex ambigua</i> )	Woodland Sedge ( <i>Carex blanda</i> )
Red Buckeye ( <i>Aesculus pavia</i> )	Zexmenia ( <i>Wedelia acapulcensis var. hispida</i> )
Red Mulberry ( <i>Morus rubra</i> )	
Dwarf Palmetto ( <i>Sabal minor</i> )	
Soapberry ( <i>Sapindus drummondii</i> )	
Sycamore ( <i>Platanus occidentalis</i> )	
<b>Grasses</b>	<b>Forbs</b>
Buffalo Grass ( <i>Buchloe dactyloides</i> )	Texas Bluebonnet ( <i>Lupinus texensis</i> )
Eastern Gamagrass ( <i>Tripsacum dactyloides</i> )	Purple Prairie Clover ( <i>Dalea purpurea</i> )
Green Sprangletop ( <i>Leptochloa dubia</i> )	Partridge Pea ( <i>Chamaechrista fasciculata</i> )
Prairie Wildrye ( <i>Elymus canadensis</i> )	Texas Yellow Star ( <i>Lindheimera texana</i> )
Switchgrass ( <i>Panicum virgatum</i> )	Gayfeather ( <i>Liatris mucronata</i> )
Little Bluestem ( <i>Schizachyrium scoparium</i> )	White Prairie Clover ( <i>Dalea candida</i> )
Blue Grama ( <i>Bouteloua gracilis</i> )	Lemon Mint ( <i>Monarda citridora</i> )
Sideoats Grama ( <i>Bouteloua curtipendula</i> )	Plains Coreopsis ( <i>Coreopsis tinctoria</i> )
Curly Mesquite ( <i>Hilaria belangeri</i> )	Indian Blanket ( <i>Gaillardia pulchella</i> )
Indiangrass ( <i>Sorghastrum nutans</i> )	Tall Goldenrod ( <i>Solidago altissima</i> )
Texas Cupgrass ( <i>Eriochloa sericea</i> )	
Sand Dropseed ( <i>Sporobolus cryptandrus</i> )	
Sand Lovegrass ( <i>Eragrostis trichodes</i> )	
Big Bluestem ( <i>Andropogon gerardii</i> )	
Cane Bluestem ( <i>Bothriochloa barbinodis</i> )	
White Tridens ( <i>Triden albescens</i> )	
Western Wheatgrass ( <i>Pascopyrum smithii</i> )	
Bushy Bluestem ( <i>Andropogon glomeratus</i> )	

**Table 6.** Candidate riparian plantings for Comal County Water Recreation District #1 Property

<b>Trees</b>	<b>Perennials</b>
American Sycamore ( <i>Platanus occidentalis</i> )	Coral Honeysuckle ( <i>Lonicera sempervirens</i> )

**Table 6.** Candidate riparian plantings for Comal County Water Recreation District #1 Property

<b>Trees</b>	<b>Perennials</b>
Bald Cypress ( <i>Taxodium distichum</i> )	Creeping Spotflower ( <i>Acmella repens</i> )
Eastern Red Cedar ( <i>Juniperus virginiana</i> )	Emory Sedge ( <i>Carex emoryi</i> )
Cedar Elm ( <i>Ulmus crassifolia</i> )	Frog Fruit ( <i>Phyla nodiflora</i> )
Burr Oak ( <i>Quercus macrocarpa</i> )	Damianita ( <i>Chrysactinia mexicana</i> )
Eastern Cottonwood ( <i>Populus deltoides</i> )	Fall Aster ( <i>Symphotrichum oblongifolium</i> )
Retama ( <i>Parkinsonia aculeata</i> )	Four Nerve Daisy ( <i>Tetaneuris scaposa</i> )
Eve's Necklace ( <i>Styphnolobium affine</i> )	Frogfruit ( <i>Phyla nodiflora</i> )
Texas Redbud ( <i>Cercis canadensis var. texensis</i> )	Texas Lantana ( <i>Lantana urticoides</i> )
Anacacho Orchid Tree ( <i>Bauhinia lunaroides</i> )	Turks Cap ( <i>Malvaviscus arboreus var. drummondii</i> )
Mountain Laurel ( <i>Sophora secundiflora</i> )	Horsetail Reed ( <i>Equisetum hyemale</i> )
Texas Persimmon ( <i>Diospyros texana</i> )	Meahly Blue Sage ( <i>Salvia farinacea</i> )
American Sycamore ( <i>Platanus occidentalis</i> )	Missouri Primrose ( <i>Oenothera macrocarpa</i> )
	Orange Zexmenia ( <i>Wedelia acapulcensis var. hispida</i> )
	Pidgeonberry ( <i>Rivina humilis</i> )
	Rock Rose ( <i>Pavonia lasiopetala</i> )
	Snake Herb ( <i>Dyschoriste linearis</i> )
	Tropical Sage ( <i>Salvia coccinea</i> )
<b>Grasses</b>	<b>Shrubs/ Understory Plants</b>
Woodland Sedge ( <i>Carex blanda</i> )	American Beautyberry ( <i>Callicarpa americana</i> )
Eastern Gamagrass ( <i>Tripsacum dactyloides</i> )	Buttonbush ( <i>Cephalanthus occidentalis</i> )
Lindheimer Muhly ( <i>Muhlenbergia lindheimeri</i> )	Coralbean ( <i>Erythrina herbacea</i> )
Bushy Bluestem ( <i>Andropogon glomeratus</i> )	Elderberry ( <i>Sambucus canadensis</i> )
Switchgrass ( <i>Panicum virgatum</i> )	Evergreen Sumac ( <i>Rhus virens</i> )
Little Bluestem ( <i>Schizachyrium scoparium</i> )	Fragrant Mimosa ( <i>Mimosa borealis</i> )
Sideoats Grama ( <i>Bouteloua curtipendula</i> )	Fragrant Mistflower ( <i>Ageratina havanensis</i> )
Inland Sea Oats ( <i>Chasmanthium latifolium</i> )	Indigobush ( <i>Amorpha fruticosa</i> )
	Kidneywood ( <i>Eysenhardtia texana</i> )
	Mexican Buckeye ( <i>Ungnadia speciosa</i> )
<b>Misc</b>	
Lindheimer Marsh Fern ( <i>Thelypteris ovata</i> )	Palmetto ( <i>Sabal minor</i> )
Maidenhair Fern ( <i>Adiantum capillus</i> )	Possumhaw ( <i>Ilex decidua</i> )
Beargrass ( <i>Nolina lindheimeriana</i> )	Red Buckeye ( <i>Aesculus pavia</i> )
Texas Sotol ( <i>Dasyllirion texanum</i> )	Skunkbush ( <i>Rhus aromatica var. trilobata</i> )
Alamo Vine ( <i>Merremia dissecta</i> )	Texas Sage ( <i>Leucophyllum frutescens</i> )
Coral Honeysuckle ( <i>Lonicera sempervirens</i> )	Yaupon ( <i>Ilex vomitoria</i> )
	Yellow Bells ( <i>Tecoma stans</i> )

**Monitoring:**

Previously restored riparian areas will be monitored for the re-emergence of non-native vegetation and success of native plantings. Sediment capture structures will be monitored for effectiveness. Monitor native riparian plantings for success. A riparian habitat assessment will be conducted in the spring and fall to evaluate the condition of the riparian zone.

**Budget:**

Table 7.1:

\$100,000

Estimated 2024 budget:

\$50,000

## 5.7.5 Management of Household Hazardous Wastes

### **Long-term Objective:**

To minimize the potential for improper disposal of hazardous wastes and associated negative impacts to endangered species in the Comal River system.

### **Target for 2024:**

Hold three household hazardous waste (HHW) collection events in New Braunfels. Continue to partner with New Braunfels Utilities (NBU) on the Operation MedSafe drug recovery program.

### **Methods:**

Conduct three HHW collection events that incorporate an education and outreach component. The HHW events are coordinated by City's Solid Waste Division in conjunction with Comal County. The cost of each HHW event is approximately \$40,000-\$45,000 which includes event set-up and HHW disposal costs. The average cost of a HHW collection event is \$40,385 based on HHW events held in 2018 and 2019. The cost of the first two HHW events is shared evenly between the City and Comal County. The EAHCP program will fund the third event.

HHW collection events are held at the New Braunfels City Hall. Hazardous waste that is collected during the HHW collection events will be hauled off and disposed of by Clean Harbors.

The City is continuing to explore the feasibility of implementing a HHW drop-off facility that will accept HHW on an ongoing basis throughout the year. Currently, it is expected that a HHW drop-off facility will be opened within three years. The facility will likely be open to the public 1-2 days/week for the drop-off of HHW.

The New Braunfels Police Department partners with NBU to host an annual medicine drop-off event in New Braunfels. The CONB website also contains information about the Operation MedSafe event and tips on proper disposal of medications and drugs.

### **Monitoring:**

The volume of hazardous waste collected and the number of participants for each HHW collection event will be documented.

### **Budget:**

Table 7.1:

\$30,000

Estimated 2024 budget:

\$40,385

## 5.7.6 Impervious Cover/Water Quality Protection

### Long-term Objective:

To reduce non-point source pollutant discharges to Landa Lake and the Comal River system.

### Target for 2024:

The City, in coordination with the Landa Park Golf Course and CONB Parks and Recreation Department, will continue to develop conceptual design plans for a bioretention basin and parking lot addition located on Golf Course Road. This project is intended to address point and non-point source pollution and stormwater runoff that discharges into the old channel of the Comal River.



### Methods:

The City will contract with an engineering contractor to develop design plans for the bioretention basin and parking lot renovation at the Landa Park Golf Course parking lot.

### Budget:

Table 7.1:

\$100,000

Estimated 2024 budget:

\$110,000

**From:** [noreply@thc.state.tx.us](mailto:noreply@thc.state.tx.us)  
**To:** [Mason Miller](mailto:Mason.Miller@thc.state.tx.us); [reviews@thc.state.tx.us](mailto:reviews@thc.state.tx.us)  
**Subject:** [EXTERNAL]Edwards Aquifer Authority Habitat Conservation Plan - New Braunfels  
**Date:** Tuesday, April 9, 2024 7:53:53 AM

---

You don't often get email from [noreply@thc.state.tx.us](mailto:noreply@thc.state.tx.us). [Learn why this is important](#)



**TEXAS HISTORICAL COMMISSION**  
*real places telling real stories*

**Re:** Project Review under the Antiquities Code of Texas  
**THC Tracking #202407271**

**Date:** 04/09/2024

Edwards Aquifer Authority Habitat Conservation Plan - New Braunfels  
362 Aquatic Circle  
New Braunfels, TX 78130

**Description:** The Edwards Aquifer Authority's annual Habitat Conservation Plan partnership with the City of New Braunfels for the Comal River system, including invasive species controls, public outreach, etc.

Dear Mason Miller:

Thank you for your submittal regarding the above-referenced project. This response represents the comments of the Executive Director of the Texas Historical Commission (THC), pursuant to review under the Antiquities Code of Texas.

The review staff, led by Amy Borgens, Caitlin Brashear and Mary Galindo, has completed its review and has made the following determinations based on the information submitted for review:

#### **Above-Ground Resources**

- No further review of potential effects to above-ground historic resources is required under the Antiquities Code of Texas. However, should this project ultimately include any federal involvement, additional consultation with THC/SHPO under Section 106 of the National Historic Preservation Act will be required.

#### **Archeology Comments**

- No effect on identified archeological sites or other cultural resources. However, if cultural materials are encountered during project activities, work should cease in the immediate area; work can continue where no cultural materials are present. Please contact the THC's Archeology Division at 512-463-6096 to consult on further actions that may be necessary to protect the cultural remains.
- THC/SHPO concurs with information provided.
- No identified underwater archeological sites, historic shipwrecks, and/or significant remote-sensing targets present or affected. However, if buried cultural materials are encountered during project activities, work should cease in the immediate area; work can continue where no cultural materials are present. Please contact the THC's

Archeology Division at 512-463-6096 to consult on further actions that may be necessary to protect the cultural remains.

We look forward to further consultation with your office and hope to maintain a partnership that will foster effective historic preservation. Thank you for your cooperation in this review process, and for your efforts to preserve the irreplaceable heritage of Texas. If the project changes, or if new historic properties are found, please contact the review staff. If you have any questions concerning our review or if we can be of further assistance, please email the following reviewers: amy.borgens@thc.texas.gov, caitlin.brashear@thc.texas.gov, Mary.Galindo@thc.texas.gov.

This response has been sent through the electronic THC review and compliance system (eTRAC). Submitting your project via eTRAC eliminates mailing delays and allows you to check the status of the review, receive an electronic response, and generate reports on your submissions. For more information, visit <http://thc.texas.gov/etrac-system>.

Sincerely,

A handwritten signature in black ink, appearing to read "Mary Galindo". The signature is fluid and cursive, with a long horizontal stroke at the end.

for Bradford Patterson  
Chief Deputy State Historic Preservation Officer

**Please do not respond to this email.**

**\*\*\*Caution: External Email\*\*\***

**This email originated from outside of the ENVRG organization. Please do not click links or open attachments unless you recognize the sender and know the content is safe. If you have any questions or concerns please forward this email to [itsupport@opspro.com](mailto:itsupport@opspro.com) asking for review.**



**From:** [noreply@thc.state.tx.us](mailto:noreply@thc.state.tx.us)  
**To:** [Mason Miller](mailto:Mason.Miller@thc.state.tx.us); [reviews@thc.state.tx.us](mailto:reviews@thc.state.tx.us)  
**Subject:** [EXTERNAL]City of New Braunfels Landa Park Biofiltration Pond  
**Date:** Friday, November 22, 2024 3:11:55 PM

---

You don't often get email from [noreply@thc.state.tx.us](mailto:noreply@thc.state.tx.us). [Learn why this is important](#)



**Re:** Project Review under the Antiquities Code of Texas

**THC Tracking #202502806**

**Date:** 11/22/2024

City of New Braunfels Landa Park Biofiltration Pond (Permit 6575)

Golf Course Road

New Braunfels, TX 78130

**Description:** Mechanical trenching to supplement a March 2024 pedestrian survey (Permit 31649; Doucet) of a proposed parking facility. Excavated one large trench in proposed biofiltration basin project component.

Dear Mason Miller:

Thank you for your submittal regarding the above-referenced project. This response represents the comments of the Executive Director of the Texas Historical Commission (THC), pursuant to review under the Antiquities Code of Texas.

The review staff, led by Caitlin Brashear and Mary Galindo, has completed its review and has made the following determinations based on the information submitted for review:

#### **Above-Ground Resources**

- No further review of potential effects to above-ground historic resources is required under the Antiquities Code of Texas. However, should this project ultimately include any federal involvement, additional consultation with THC/SHPO under Section 106 of the National Historic Preservation Act will be required.

#### **Archeology Comments**

- No adverse effects on historic properties.
- THC/SHPO concurs with information provided.
- This draft report is acceptable. To facilitate review and make project information and final reports available through the Texas Archeological Sites Atlas, we appreciate submission of tagged pdf copies of the final report including one restricted version with all site location information (if applicable), and one public version with all site location information redacted; an online abstract form submitted via the abstract tab on eTRAC; and survey area shapefiles submitted via the shapefile tab on eTRAC. For questions on how to submit these please visit our video training series at: <https://www.youtube.com/playlist?list=PLONbbv2pt4cog5t6mCqZVaEAX3d0MkgQC> Please note that these steps are required for projects conducted under a Texas

## Antiquities Permit.

We look forward to further consultation with your office and hope to maintain a partnership that will foster effective historic preservation. Thank you for your cooperation in this review process, and for your efforts to preserve the irreplaceable heritage of Texas. If the project changes, or if new historic properties are found, please contact the review staff. If you have any questions concerning our review or if we can be of further assistance, please email the following reviewers: [caitlin.brashear@thc.texas.gov](mailto:caitlin.brashear@thc.texas.gov), [Mary.Galindo@thc.texas.gov](mailto:Mary.Galindo@thc.texas.gov).

This response has been sent through the electronic THC review and compliance system (eTRAC). Submitting your project via eTRAC eliminates mailing delays and allows you to check the status of the review, receive an electronic response, and generate reports on your submissions. For more information, visit <http://thc.texas.gov/etrac-system>.

Sincerely,



for Joseph Bell, State Historic Preservation Officer  
Executive Director, Texas Historical Commission

**Please do not respond to this email.**

**\*\*\*Caution: External Email\*\*\***

This email originated from outside of the ENVRG organization. Please do not click links or open attachments unless you recognize the sender and know the content is safe. If you have any questions or concerns please forward this email to [itsupport@opspro.com](mailto:itsupport@opspro.com) asking for review.



# Appendix K2 | **2024 San Marcos Cultural Resources Coordination**



March 22, 2024

Haley Hurlburt  
Project Archeologist

Miranda Black  
Project Historian

Edward Lengel  
State Historic Preservation Officer  
Texas Historical Commission  
1511 Colorado Avenue  
PO Box 12276  
Austin, TX 78711-2276

Attention: Mary Jo Galindo and Tiffany Osburn

Re: Antiquities Code of Texas Cultural Resource Coordination Letter for the City of San Marcos, Edwards Aquifer Authority, and Texas State University's Proposed Habitat Conservation Plan Activities for 2024 at the San Marcos River, San Marcos, Hays County, Texas.

Dear Dr. Lengel,

This letter is intended to inform the Texas Historical Commission (THC) of continuing coordination of the proposed Edwards Aquifer Habitat Conservation Plan (EAHCP), components of which are located along the San Marcos River in San Marcos, Texas. **Figures 1 and 2** depict the project area (in blue), the new 2024 target work areas (in red), and the future work areas (in orange). The Edwards Aquifer Authority (EAA), working in partnership with the City of San Marcos (COSM) and Texas State University (TXST), is using the EAHCP to improve the conditions of the San Marcos River to promote the health and habitat of endangered aquatic species and to protect water quality through household hazardous waste management, native revegetation, non-native vegetation management, and recreation management actions. These actions, in turn, are subject to state-level archeological resource regulatory oversight outlined in the Antiquities Code of Texas (ACT). Through review of the proposed actions (as they are currently understood) and available background information, it is proposed that the components of the EAHCP will not likely adversely affect Historic Properties (resources eligible for or listed in the National Register of Historic Places) or State Antiquities Landmarks (SALs).

Of note, a similar letter to this has been prepared for the EAHCP's other component, located along Landa Lake and the Comal River system within New Braunfels, Texas.

### **Regulatory/Management Summary**

The EAHCP consists of a series of City or University-implemented improvement projects that the EAA reimburses through their EAHCP Program Management Fee. Construction will take place on land that is owned by the COSM and/or TXST, both political subdivisions of the State of Texas. Therefore, the EAHCP falls under the state-level cultural resource regulatory oversight outlined in the ACT. Though 2024's proposed project actions are not subject to federal oversight that would require compliance with

Section 106 of the National Historic Preservation Act of 1966, as amended (Section 106), background research and regulatory recommendations are provided as though it were.

### **Project Description**

As stated above, the EAHCP's intent is to protect the water and habitat quality in Spring Lake and the San Marcos River through a series of restoration projects within and along the shores of the existing waterway (**Attachments 1 and 2**). According to the COSM and TXST Work Plan, within the San Marcos area there are seven project components or conservation measures currently planned at locations along the San Marcos River as well as along Sessom Creek that include some physical construction/work (**Attachment 1: Items 1-7**). Nearly all these measures have been ongoing for several years, and some are spatial extensions of past projects that have been coordinated through your office previously (e.g., THC Ref. #202012176, 202107829, and 202208529).

Based on the 2024 Work Plan project descriptions, many of the project components are of limited scope and potential to impact significant cultural resources. However, the EAHCP includes several projects involving workers manually removing invasive plant species and planting native species in their place. These activities may impact intact native soils along and adjacent to the waterways (**Attachment 1: Items 1-2 and 5**). Activities will have a maximum depth of impact of less than one foot. Plantings will be incidental and will predominantly be less than a gallon in size. There is potential for shallowly buried cultural materials to be impacted by the plant removal and replanting projects, especially in locations adjacent to documented archeological sites and historic-age resources; however, these impacts are likely to be minor and in less well-preserved contexts. Previous EAHCP regulatory coordination (see THC Tracking #202012176) determined that the previously prepared public-friendly cultural resource handout would serve as alternative mitigation for incidental impact to previously unrecorded archeological resources.

The Sessom Creek sediment stabilization project (**Attachment 1: Item 7**) is the only project with potential to impact cultural deposits. However, Phase 2 components of this project have been surveyed for cultural resources under Texas Antiquities Permit 8867 (Miller and Korfmacher 2019). No further historic or archeological resources work is recommended, and the THC has reviewed and concurred with the report.

The floating plant removal (**Attachment 1: Item 3**), invasive fauna removal (**Attachment 1: Item 4**), recreation management (**Attachment 1: Item 6**), and household hazardous waste programs will not likely result in impacts to any cultural resources.

Since the projects have overlapping footprints and some may take place anywhere within the overarching project area, the background research and environmental data are discussed in terms of the overall project area rather than addressing each individual component separately. The parameters of each project will be discussed in more detail as it relates to the background overview.

### **Geology and Soils**

The underlying geologic units of the project area are Quaternary-age alluvial deposits (Qal) (**Figure 3**). All of the project area overlays Holocene alluvial floodplain deposits which encompass the banks of the San Marcos River.

Soils within the project area are derived from a series of floodplain deposits of Quaternary-age alluvium and marl from the Upper and Late Cretaceous formations. Six different soil series are identified within the project and consist of clays and silty clay loams (**Figure 4**). These are Oakalla silty clay loam (Ok; 0-2% slopes, frequently flooded and Oa; 0-1% slopes, rarely flooded), Tinn clay (Tn; 0-1% slopes), Lewisville silty clay (LeB; 1-3% slopes), Krum clay (KrB; 1-3 % slopes), Eckrant-Rock outcrop association (ErG; 8-30% slopes), and Medlin-Eckrant association (MED; 8-30 %

slopes). The 2024 target work areas are largely in Oakalla silty clay loam, with a few areas in Lewisville silty clay and Krum clay.

Oakalla soils are characteristically well drained deep loamy soils that are formed in calcareous loamy alluvium and are commonly encountered within floodplains. Soils from this series are the most common within the project area specifically the Oakalla soils frequently flooded (Ok) type. Tinn clays are deep poorly drained soils that form in calcareous clayey alluvium and are commonly encountered on floodplains. Lewisville silty clay is a well-drained, moderately permeable soil that formed in ancient loamy and clayey calcareous sediments. The Krum series soils are well drained and consist of very deep clayey alluvium, formed in calcareous clayey alluvium derived from interbedded chalk and marl. Medlin series soils are deep, well drained, and slow permeable soils that formed in clayey marine sediments. Eckrant series soils are very shallow to shallow, rocky, upland-variety, in-situ soils that immediately overlie limestone bedrock.

Many of the soils within the project area consist of alluvial silty clay loams. These soils have the potential to contain surficial archeological deposits and deeply buried archeological materials. Deeply buried deposits may be well preserved and in good context.

**Previous Archeological Studies**

A records search was conducted online through the Texas Archeological Sites Atlas (Atlas) maintained by the Texas Historical Commission (THC). The investigators identified all documented cultural resources and past archeological projects within 500 meters (0.31 miles) of the project area. The review identified 68 past archeological projects and 32 archeological sites within 500 meters of the project area (**Figures 5-7**).

The search revealed that 68 archeological projects consisting of several linear and area surveys, trench monitoring, marine investigations, and archeological excavations had been conducted within 500 meters (0.31 mile) of the project area. **Table 1** illustrates the archeological projects conducted within or immediately adjacent to the project area including the date on which it was surveyed, sponsoring agency, company that conducted the work, type of work conducted, and recommendations.

**Table 1. Survey projects within or immediately adjacent to the project area.**

Date	Atlas Number	TAC Permit	Sponsoring Agency	Company	Type of Work	Recommendations
-	8500002583	-	Unknown	Unknown	Testing	Unknown
-	8500002603	-	Unknown	Unknown	Survey	Unknown
1987	8400002636	-	FHWA	Unknown	Survey	Unknown
1995	8500009650	1495	Texas Parks and Wildlife Department	Unknown	Reconnaissance	Unknown
1997	8500000381	-	Southwest Texas State University	Unknown	Survey	Unknown
1997	8500000071 8500000072	1811	City of San Marcos	Center for Archaeological Research	Testing at 41HY261	Site eligible for NHRP/SAL inclusion.
1999	8400010297	2229	City of San Marcos	Antiquities Planning & Consulting	Survey and trenching of the Spring Lake Water Line	Data recovery recommended for 41HY37, and testing recommended for 41HY306.

Date	Atlas Number	TAC Permit	Sponsoring Agency	Company	Type of Work	Recommendations
2000	8500012636 8500012860	2406	Texas State University, Center for Archeological Studies	Texas State University, Center for Archeological Studies	Testing at 41HY37	Preservation of Feature 4 and potential use of site for public education purposes.
2000	8400010910	2486	Texas State University	Texas State University	Monitoring	Extend boundaries of 41HY165 and 41HY306.
2001	8500013089 8500013292	2396	Texas State University	Center for Archeological Studies	Monitoring of Tree Planting Project	Additional monitoring may be required.
2001	8500017271	2510	Texas State University	Center for Archeological Studies	Testing at 41HY160	Site eligible for NHRP/SAL inclusion.
2002	8400010533	2872	City of San Marcos	SWTSU	Survey	Sites 41HY325 and 41HY261 contain potentially significant deposits and further investigations are recommended.
2004	8500017821	3438	Texas State University	Center for Archeological Studies	Data Recovery	Unknown
2005	8500011620	3885	City of San Marcos	Texas State University	Survey of Rio Vista Park	If future impacts extend beyond 50 cmts within 41HY393, additional work recommended.
2005	8500011891	3847	U.S. Department of Energy	SWCA	Survey	Site 41HY306 not eligible within the project area.
2005-2006	8500011529 8500011625	3870	Texas State University	Texas State University	Survey and Monitoring of a fiber optic line.	Additional work may be required at 41HY160.
2006	8500081099	2623	Texas State University	Center for Archeological Studies	Data Recovery and Analysis at 41HY160 for the Texas Rivers Center	Unknown
2006	8500014677	4015	City of San Marcos	Texas State University	Survey and monitoring at Rio Vista Dam	No further work within the project area.
2007	8500014041	4443	City of San Marcos	Hicks & Company	Survey for pedestrian bridge	Site 41HY432 not NRHP/SAL eligible within project area.
2008	8500015096	4871	Texas State University	Center for Archeological Studies	Survey, monitoring	No further work within the project area.
2008	8500015097	4841	Texas State University	Center for Archeological Studies	Monitoring	No further work within the project area.
2009	8500017240	5416	Texas State University	Center for Archeological Studies	Survey, monitoring	No further work within the project area.
2010	8500019810	5509	Texas State University	Center for Archeological Studies	Survey and monitoring on	41HY477 and investigated portion of 41HY161 not NRHP/SAL eligible.

Date	Atlas Number	TAC Permit	Sponsoring Agency	Company	Type of Work	Recommendations
					university properties.	
2010	8500017827	5634	TxDOT	STARS, LLC	Survey	No further work within the project area.
2011	8500020235	5582	USACE	Center for Archeological Studies	Terrestrial and Underwater Survey of Spring Lake	Mitigation plans devised.
2011	8500018751	5869	City of San Marcos	Center for Archeological Studies	Trench Monitoring for waterline	Disturbed, no sites found.
2011	8500021139	5938	Texas State University	Center for Archeological Studies	Data recovery, monitoring	Additional investigations at 41HY160. This part of the Spring Lake site is a rich source of archaeological evidence with the potential for addressing numerous significant issues in local and regional Central Texas Prehistory.
2011	8500020284	5943	Texas State University	Center for Archeological Studies	Monitoring of storm water outflow and waterline installation and testing at 41HY261	Site 41HY261 is NRHP/SAL eligible and construction impacts should be mitigated.
2011	8500019850	6001	City of San Marcos	Center for Archeological Studies	Linear Survey of .5-mile water main	Site ineligible for NRHP/SAL inclusion.
2011	8500020316	6058	City of San Marcos	Hicks and Company	Survey for street drainage project	No significant sites found.
2012	8500060080	6158	Texas State University	Center for Archeological Studies	Survey and monitoring on university properties	Additional investigations recommended within updated 41HY161 site boundary.
2012	8500025739	6208	City of San Marcos, TxDOT	Blanton & Associates, Inc.	Survey	No further work recommended.
2012	8500025290	6365	Edwards Aquifer Authority	AmaTerra Environmental, Inc.	Survey	Additional monitoring may be required.
2013	8500062596	6595	City of San Marcos	Horizon	Survey of proposed hiking trail	Site 41HY489 not SAL eligible within the project area.
2013	8500059991	6679	City of San Marcos	Center for Archeological Studies	Monitoring of HCP locations within City Park	Further work at 41HY319 recommended for impacts greater than 2 feet.
2013	8500060443	6444	Texas State University	Center for Archeological Studies	Monitoring	No further work recommended.
2014	8500066330	6202	City of San Marcos	Center for Archeological Studies	Monitoring of Riverside Drive	Coordinate all potential impacts to 41HY261 with the THC.



Date	Atlas Number	TAC Permit	Sponsoring Agency	Company	Type of Work	Recommendations
					Reconstruction Project	
2014	8500061872	6307	City of San Marcos	Cox McLain	Survey and monitoring of Sessom Creek Wastewater Improvement Project	Further work conducted at 41HY161 under other permits, no further work recommended elsewhere in the project area.
2014	8500059991	6679	City of San Marcos	Center for Archeological Studies	Monitoring of Mechanical Excavation for HCP	Additional survey recommended.
2015	8500080092	7155	Texas State University	Center for Archeological Studies	Archeological Monitoring of Trenching at Plaza Park.	No further work recommended.
2016	8500081478	7132	Texas State University	Center for Archeological Studies	Survey, monitoring	Avoid adverse impacts to SALs 41HY160 and 41HY161, as well as sites 41HY37 and 41HY447. If avoidance is not possible, then additional work is recommended.
2017	8500081073	7880	TxDOT	AmaTerra Environmental, Inc.	Survey along IH-35 for roadway improvements between SH80 to RM 12.	Archeologists revisited Site 41HY261 and newly recorded Site 41HY534. No further work recommended.
2017	8500081404	7884	City of San Marcos	Center for Archeological Studies	Survey at Ramon Lucio Park	Full regulatory clearance for the installation of all of the proposed lighting features.
2017	8500080733 8500080734 8500080735 8500080736	7900	Texas State University	Center for Archeological Studies	Survey, monitoring	The boundaries of SAL 41HY161 be extended to include this location. Future developments should be coordinated with the THC. If developments are proposed, Phase II Archaeological testing is recommended; continue to coordinate all future developments in areas within or near the current boundaries of SALs 41HY160 and 41HY161.
2017	8500080518	8158	Hays County	Cox McLain Environmental Consulting, Inc.	Survey for proposed improvements along Lime Kiln Road	No further work recommended.
2018	8500080999	8332	City of San Marcos	Center for Archeological Studies	Monitoring and Limited Survey Investigations 41HY261 and 41HY141 for the Cheatham Street Waterline Improvements Project	No further archaeological investigations are necessary for the CSWIP; City continue to coordinate any developments. Future areas should be carefully evaluated to determine whether they have a high probability to contain intact archaeological deposits.

Date	Atlas Number	TAC Permit	Sponsoring Agency	Company	Type of Work	Recommendations
2019	8500081154	8609	City of San Marcos	AmaTerra Environmental, Inc.	Pedestrian and backhoe survey along Purgatory Creek for proposed flood control improvements.	Archeologists revisited 41HY135 and newly recorded Sites 41HY551, 41HY552, and 41HY553. Sites 41HY135 and 41HY553 recommended for avoidance.
2019	8500081286	8867	City of San Marcos	AmaTerra Environmental, Inc.	Survey for the EAHCP's and City of San Marcos's proposed Sessom Creek Stream Restoration Project (Phases 1 and 2; see Attachment 1, Item 7)	Project area determined to be devoid of archeological deposits. No further work recommended in Phase 1 and 2 footprints.
2019	8500082219	8766	Texas State University	Center for Archeological Studies	Archeological monitoring for the development of the Texas State multisport recreational fields	Cultural deposits associated with 41HY306 were recorded. No further work recommended.
2022	8500082273	30620	USACE	AmaTerra Environmental, Inc.	Survey for the proposed Riparian Restoration Project	Avoidance of specific areas within sites 41HY164, 41HY166, and 41HY167 is warranted and no further work is recommended elsewhere in the project area.

Thirty-two archeological sites have been recorded within 500 meters (**Figures 5-7**). Of the 32 sites identified, 22 are located within or immediately adjacent to the project area. A brief description of the 22 adjacent sites is presented below. **Table 2** illustrates those nearest sites' distance from water, size, temporal setting, and NRHP/SAL listing potential/status.

**Table 2. Sites adjacent to or within the project area.**

Site	Est. distance from water	Size	Temporal setting	Listing potential
41HY37	On the bank of Spring Lake	425 x 150 m	Prehistoric campsite and historic remains associated with ruins of a house	Listed SAL in 1999; NRHP Eligible
41HY133	Along the west side of the San Marcos River	Not stated	Prehistoric campsite and midden	Listed SAL in 1987; NRHP Eligible
41HY134	Along the west side of the San Marcos River	Not stated	Prehistoric open campsite	Listed SAL in 1987; NRHP Eligible
41HY135	At the confluence of Purgatory Creek and the San Marcos River (on banks)	Not stated	Unknown prehistoric campsite	Listed as SAL in 1987

Site	Est. distance from water	Size	Temporal setting	Listing potential
41HY141	Approximately 80 m west of the San Marcos River	Not Stated	Prehistoric open campsites and midden	Listed SAL in 1987; NRHP Eligible
41HY147	Underwater site at Spring Lake of the San Marcos River near the west bank	Not stated	Multi-component. Transitional Archaic to 19 <sup>th</sup> century historic	Listed as SAL in 1999
41HY160	On the bank of Spring Lake	114,667 m <sup>2</sup>	Paleoindian to Late Prehistoric campsite; 19 <sup>th</sup> -20 <sup>th</sup> century historic	Listed SAL in 1999; NRHP Eligible
41HY161	Edge of site boundary extends to riverbank	120 x 250 m	Multi-component; Unknown prehistoric to historic	Listed SAL in 1987
41HY164	Along the San Marcos River	Not stated	Thompson's Dam and Millrace Site	Contributing resource to the Thompson-Cape Dam and Ditch Engineering Structure Location-Restricted National Register Property
41HY165	On the bank of Spring Lake	35,970 m <sup>2</sup>	Paleoindian to historic	Research potential high, considered eligible for SAL and NRHP listing
41HY166	On the west bank of the San Marcos River	330 x 180 m	Late to Transitional Archaic, buried occupation site with temporal diagnostics and one observed buried hearth feature.	Currently listed as "undetermined" but recommended for avoidance below 555-foot elevation contour line.
41HY261	On the east bank of the San Marcos River	50,000 m <sup>2</sup>	Historic Dam and Millrace and prehistoric occupation	Listed as SAL in 2013
41HY306	Spring fed creek, 100 m to the west	200m NW-SE; unknown NE-SW	Prehistoric Campsite	NRHP eligible
41HY319	On the east bank of the San Marcos River	45 x 60 m	Unknown prehistoric lithic scatter	Not considered eligible
41HY425	On the west bank of the San Marcos River	100 x 40 m	Historic Scatter	Not considered eligible
41HY432	On the east bank of the San Marcos River	30 x 30 m	Unknown prehistoric scatter	Listed as SAL in 1987
41HY484	San Marcos River and Spring Lake 0.5 km to the SE	342 yards SW-NE; 0.25 km NW-SE	Historic midden, prehistoric lithic scatter	Not considered eligible within ROW
41HY485	Approximately 50 m west of the San Marcos River	Not stated	Unknown prehistoric	Ineligible
41HY489	On the east bank of the San Marcos River	570 x 200 m	Late 19 <sup>th</sup> to mid-20 <sup>th</sup> century midden, and unknown prehistoric lithic scatter	Not considered eligible
41HY527	San Marcos River 700 m east	82,000 sq ft	Historic artifact scatter, prehistoric lithic scatter	Not considered eligible
41HY534	San Marcos River 25 m east	60 x 12 m	Prehistoric lithic debitage and faunal bone fragments	Not considered eligible within ROW
41HY586	On the east bank of the San Marcos River	100 x 60 m	Historic campsite remnants: boat ramp, barbeque, and picnic area	Not considered eligible

41HY37 was recorded in 1979 as a prehistoric campsite and historic homestead site. Portions of the General Edward Burleson home were intact at the time of recording and a reconstruction of the original structure is now present on the site. Subsequent site revisits document prehistoric lithic debris and stone tools at the site location. Depths of cultural material at the site extend to depths of approximately 2.4 meters. Site 41HY37 was listed as a SAL in 1999.

41HY133 was recorded in 1977 as an open campsite and midden on a knoll on the west bank of the San Marcos River. Material recorded at the site includes lithic debris, cores, a scraper, an Enson point, burned bone, and burned limestone. The site had been partially disturbed by a sewer line and activity within the park where the site is located. Site 41HY133 was listed as a SAL in 1987.

41HY134 was recorded in 1977 as an open campsite on the right bank of the San Marcos River just upstream from the IH 35 bridge. No site dimensions were provided on the site form. Site 41HY134 was listed as a SAL and eligible for the NRHP in 1987.

41HY135 was recorded in 1977 as an open campsite on a prominent knoll on the bank the confluence of Purgatory Creek and San Marcos River. No site dimensions were provided on the site form. Site 41HY135 was listed as a SAL in 1987.

41HY141 was recorded in 1977 as an open campsite and midden eroding from a road cut in San Marcos City Park at the south end of the bridge on Houston Street crossing the San Marcos River. No site dimensions were provided on the site form. Site 41HY141 was listed as a SAL and eligible for the NRHP in 1987.

41HY147 was recorded in 1979 as a multicomponent underwater site containing prehistoric lithics and artifacts associated with a mill site from the mid-19th century. The site is in Spring Lake of the San Marcos River, near the west bank. No site dimensions were provided on the site form. A Pedernales point, and an 1860-1870 nickel were found at the site providing dates for the site. Site 41HY147 was listed as a SAL in 1999.

41HY160 was recorded in 1983 as a prehistoric campsite with a historic component. Artifacts recorded at the site include lithic debris and tools, ground stone artifacts, bone tools and faunal bone fragments, charcoal, and prehistoric ceramics. Subsequent revisits to site 41HY160 expanded the site boundary and documented significant historic deposits in addition to deposits of prehistoric cultural material which included Paleoindian materials. Site deposits potentially extend beyond 2.8 meters in depth. Site 41HY160 was listed as a SAL in 1999.

41HY161, also known as the Ice House Site, was originally recorded in 1979 (although the first site form on record dates to 1990). Little information is contained in the first site form, although the site is considered eligible for NRHP listing. A revisit site form dated April of 2010 discusses a multi-component site consisting of mixed historic and prehistoric components. Test units were excavated and produced 19th century and modern ceramics, nails, hardware, and unknown metal, debitage, a biface, snail and mussel shell, window glass, vessel glass, brick, and buttons. The size of the site was recorded as 9 x 11 meters and up to 90 centimeters below surface (cmbs). The two excavated test units served to expand the original dimensions of 41HY161 to include this latest information. Another site revisit conducted in October 2010 further expanded the site dimensions to 120 x 250 meters. Site 41HY161 was revisited by AmaTerra in 2013 during a survey; results from a backhoe trench placed outside the recorded boundary expanded the site boundary to include the trench location. Site 41HY161 was listed as a SAL in 1987.

41HY164 was recorded in 1983 as the remains of the Thompson's Dam and Millrace site. The site was identified by the presence of the original dam, the artificial sluiceway, and the concrete foundation to the millwheel. Other structures were formerly present in the site area, but no surface expressions of

those structures remain. The only prehistoric artifact documented at the site was a Travis dart point. Site 41HY164 was revisited in 2022 and shovel tests determined that site deposits may extend to 60 cmbs (Carter et al. 2022). The site is part of the Thompson-Cape Dam and Ditch Engineering Structure National Register District.

41HY165 is a prehistoric open campsite located along the southeast shore of Spring Lake. The site was the subject of a Southwest Texas State University field school in 1984. The site contained chert flakes and bifaces and may be an extension of 41HY161 or 41HY47, as well as possibly extending into the lake. A portion of the site has most likely been buried by the construction of the dam. The original recordation recommended further work and suggested that the site may be eligible for NRHP and SAL listing and was registered as a SAL in 1999. A 2011 revisit recorded a burned rock midden, occupations site and lithic scatter at 41HY165. The site was described as a multicomponent site with artifacts representing continuous episodes of habitation extending from the Paleoindian period to the historic era. The 2011 site form suggests the site measures 35,970 square meters and deposits up to 280 cmbs, with approximately 75% of the site remaining intact. The research value of 41HY165 is considered extremely high and in addition to its SAL listing, the site is considered eligible for NRHP inclusion.

41HY166 is a prehistoric-age occupation site observed between 10 and 150 cmbs. The site was first recorded in 1984 as part of the Texas Parks and Wildlife Department’s Fish Hatchery project. The investigators dug five backhoe trenches and four shovel tests during their site investigations and recovered two dart points (Montell and Ensor) and a potential Castroville or Montell point preform among the lithic debris. The site recorder noted observing a buried, intact hearth feature at 140 cmbs that included burned rock, lithic debitage, charcoal, and faunal remains. The site’s NRHP and SAL eligibility is listed as “undetermined,” but the recorder recommended that future construction avoid the portions of the site that were below the 555-foot elevation contour where the deposits were seemingly intact. Site 41HY166 was revisited in 2022 and a trench excavated during that effort recorded cultural deposits to a depth of 180 cmbs with the greatest density of material recorded between zero and 140 cmbs (Carter et al. 2022). The archaeologists concurred with the earlier evaluation of the site’s potential SAL and NRHP eligibility and avoidance was recommended within the area where the proposed project overlapped with the site area.

41HY261 is a historic dam and millrace that was built atop a prehistoric occupation site. The prehistoric occupation is estimated to date between the Late Paleoindian and Late Prehistoric. The historic component of the site was reported to have been constructed around 1880. The depths of cultural deposits at the site are estimated to extend to depths of six to 20 feet. In 1994 the site was estimated to be approximately 90% intact, though that percentage varies between site revisits. The site was listed as a SAL in 2013 and is considered eligible for NRHP listing.

41HY306 was recorded in 1999 as a prehistoric campsite located on an alluvial flood terrace of the San Marcos River, a 2000 site revisit measured the site as approximately 20,000 square meters and observed cultural material up to three meters below the surface. A 2011 site revisit states that the site was 95% intact. The site was listed as a SAL in 1999 and eligible for NRHP listing.

41HY319 is a lithic scatter of unknown age located on the east bank of the San Marcos River. The site is recorded as being 2,773 square meters and roughly 30% intact. A 2010 site revisit reduced the size of the site to 45 x 60 meters with deposits being roughly up to 120 cmbs. The 2010 site form suggests site 41HY319 is not eligible for SAL or NRHP listing.

41HY425, also known as Roger’s River Resort, was recorded in 2006 as an early 20th century historic scatter containing features and artifacts associated with the resort. The resort was operational from 1912 to the 1950’s. Artifacts recorded at the site included glass, historic ceramic, and floor tiles.

Archeologists also recorded three in situ foundations, another with a structure (an operable park ranger substation), three additional removed foundations, and two foundations encountered in a backhoe trench. Each of these features were spaced approximately two meters apart. The site is approximately 100 x 40 meters and extends to 110 cmbs. In 2007 the site was determined to be ineligible for SAL or NRHP listing.

41HY432 is a low density prehistoric lithic and burned rock scatter found on the east bank of the San Marcos River. The site is approximately 30 x 30 meters and has deposits between 10 and 70 cmbs. No diagnostics were encountered at the time of recordation and the site is not considered eligible for SAL or NRHP listing.

41HY484 was recorded in 2010 as a historic midden and prehistoric lithic scatter located within a wooded area on top of a narrow ridge and continues down slope measuring 342 yards southwest by northeast and 0.25 kilometers northwest by southeast. Site 41HY484 is not listed as a SAL and was considered ineligible as an NRHP within the project right-of-way.

41HY485 was recorded in 2011 as a prehistoric lithic scatter and campsite at depth between 20 to 100 cmbs of a terrace above the San Marcos River measuring 25 x 10 meters. Site 41HY485 is not listed as a SAL and was considered ineligible for the NRHP in 2011.

41HY489 was recorded in 2013 as a late-19th to mid-20th century midden, and prehistoric lithic scatter of unknown age, located on an alluvial terrace east of the San Marcos River. The site is approximately 570 x 200 meters and contains deposits extending down to 45 cmbs. The site recorded lithic flakes, a burnt rock, a burnt bone fragment, whiteware sherds, wire nails, a belt buckle, ferrous metal, amethyst glass shards, aqua glass shards, green glass shards, and colorless glass shards. Site 41HY489 is considered undetermined for SAL and NRHP eligibility.

41HY527 was recorded in 2012 as a historic artifact scatter and lithic scatter located on the top and side of a relatively flat-topped hill on the south side of the Sessom Creek drainage. The site measures approximately 82,000 square feet and contains deposits extending from the surface down to 20 cmbs. The site recorded lithic debitage, bottles, cans, structural fragments, mattress springs, vehicle license plates, appliances, tires, and various metal scraps. Site 41HY527 is considered undetermined for SAL and NRHP eligibility.

41HY534 was recorded in 2010 as a prehistoric occupation site located on a terrace west of the San Marcos River. The site measures approximately 60 x 12 meters and contains deposits from 10 to 80 cmbs. The site recorded lithic debitage and faunal bone in disturbed soils also containing modern glass. Site 41HY534 is not listed as a SAL and is considered ineligible for the NRHP within the project right-of-way.

41HY586 was recorded in 2022 as a 20th century recreation area known as Cape's Camp. The site is located on the east bank of the river/millrace adjacent to Thompson's Dam. No deposits were recorded at the site, but remnants of a boat ramp, a brick barbeque, and a picnic area were recorded. The site was recommended not eligible as a SAL or to the NRHP due to a lack of research potential.

### **Identified Historic Resources**

In addition to the numerous archeological sites and surveys recorded in the project vicinity, six properties listed on the NRHP, one NRHP historic district, five Recorded Texas Historic Landmarks (RTHLs), and several Official Texas Historical Markers (OTHMs) are located within 500 meters of the project location (see **Figures 5-7**). None of these properties are within or adjacent to the project area. The closest is the RTHL Fish Hatchery Office Building, approximately 280 feet west of the San Marcos River across University Drive (see RTHL #3). Due to the nature of the proposed work, project

historians recommend the Area of Potential Effect (APE) for historic properties be limited to the proposed project area footprint.

**Regulatory Recommendations**

Through this letter, AmaTerra requests the THC’s concurrence with the recommendations provided for compliance with the ACT and in anticipation of Section 106. Based upon a review of the potential impacts associated with the proposed EAHCP, AmaTerra recommends that several project components have minimal potential to impact historic properties and/or SALs and should be cleared to proceed with no further cultural resource coordination required. If project plans remain as they are currently understood, shallow impacts from revegetation efforts in the vicinity of known sites or previously unsurveyed areas may impact adjacent archeological resources (Items 1, 2 and 5). Since all projects which have potential to impact sub-surface cultural deposits are incidental and will be shallow (less than one foot in depth), public outreach is recommended in lieu of archeological survey for all plantings under five gallons in size. As alternative mitigation for potential isolated and limited-scale incidental impacts stemming from vegetation control and planting activities, EAA plans to continue to distribute the public brochure it developed in 2021 (see THC Ref. #202107829) to riparian planting crews. In addition, the City will notify the THC if plantings larger than five gallons are anticipated in any location. A summary of project-specific recommendations is provided in **Attachment 1** below.

Thank you for your time in reviewing this submittal. If you have any questions or wish to discuss this further, please feel free to contact us at 512-329-0031.

Sincerely,



Haley Hurlburt  
Project Archeologist



Miranda Black  
Project Historian

Cc: Kristina Tolman, Edwards Aquifer Authority; Mark Enders, City of San Marcos

## Reference Cited

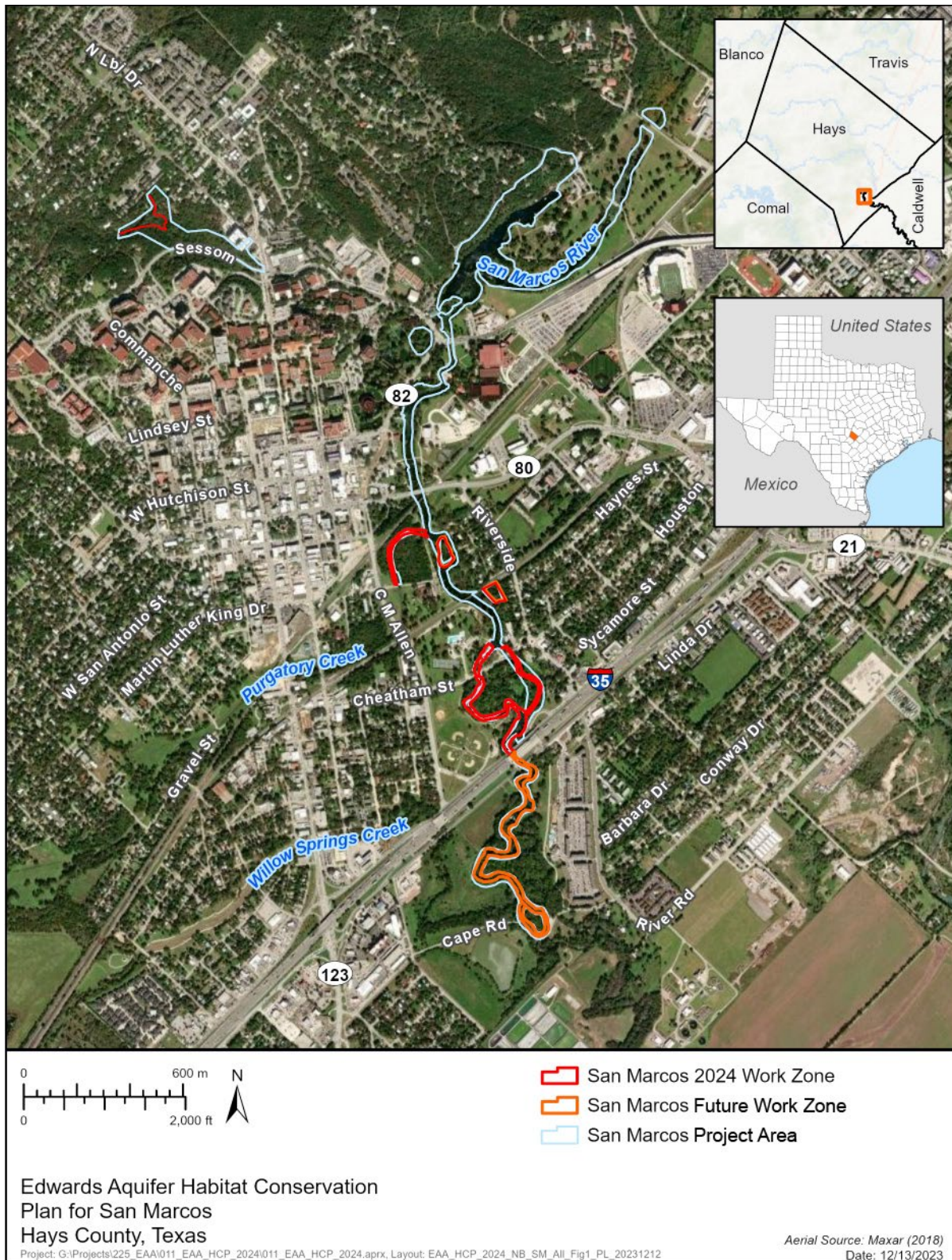
Carter, Matthew R., Katherine Seikel and Matthew Larsen

2022 Archaeological Survey of the Proposed Riparian Restoration Project along the San Marcos River, San Marcos, Texas. Archeological Survey Report. AmaTerra Environmental Project 047-005. Austin, Texas.

Miller, Mason, and Kurt Korfmacher

2019 Cultural Resources Survey for the Proposed San Marcos River Habitat Conservation Plan Sessom Creek Stream Restoration Project, Hays County, Texas. Archeological Survey Report. Antiquities Permit 8867.





**Figure 1.** Project location map on modern aerial photograph.

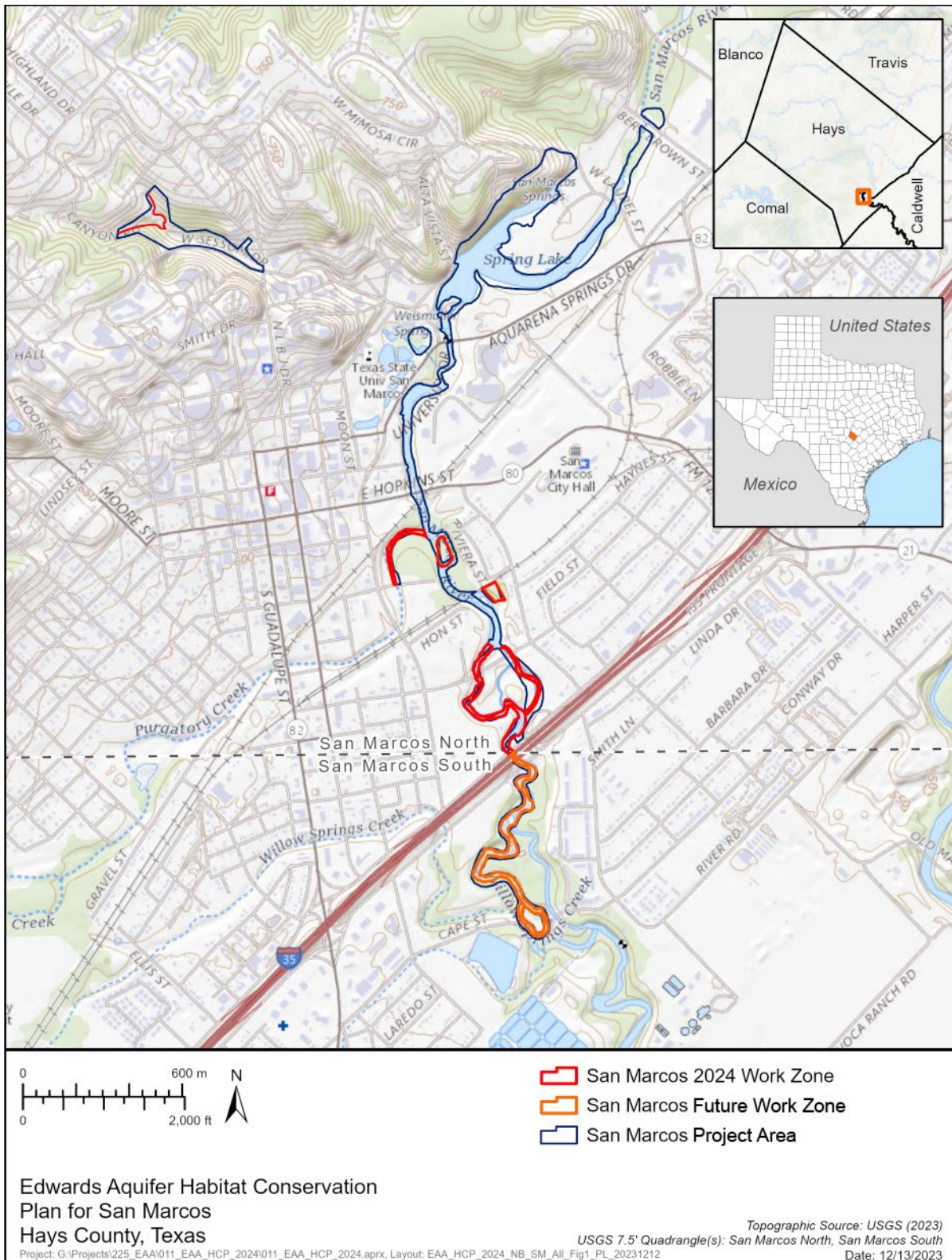
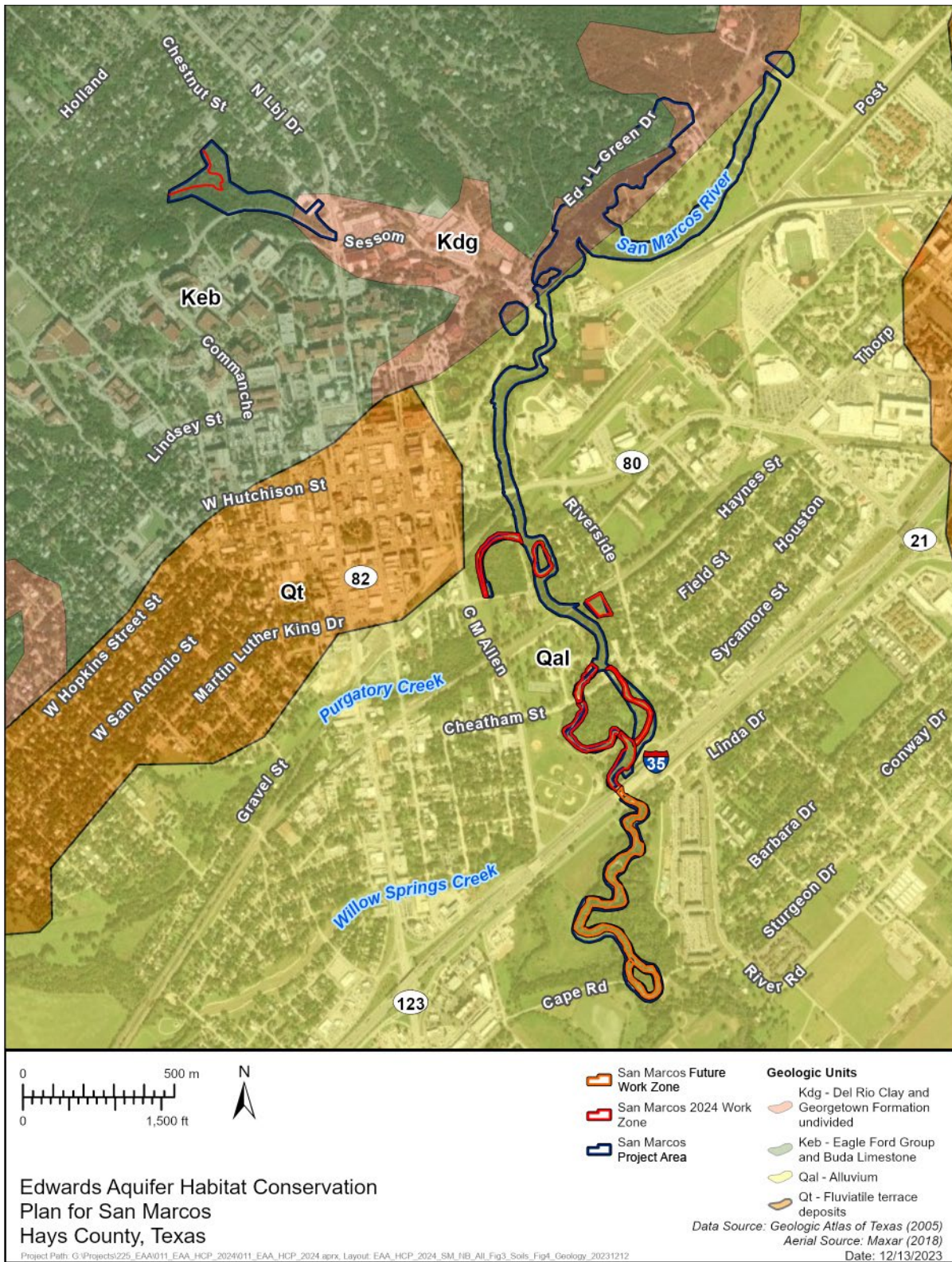


Figure 2. Project location map on USGS topographic quadrangle.



**Figure 3.** Map depicting the underlying geology of the project area.

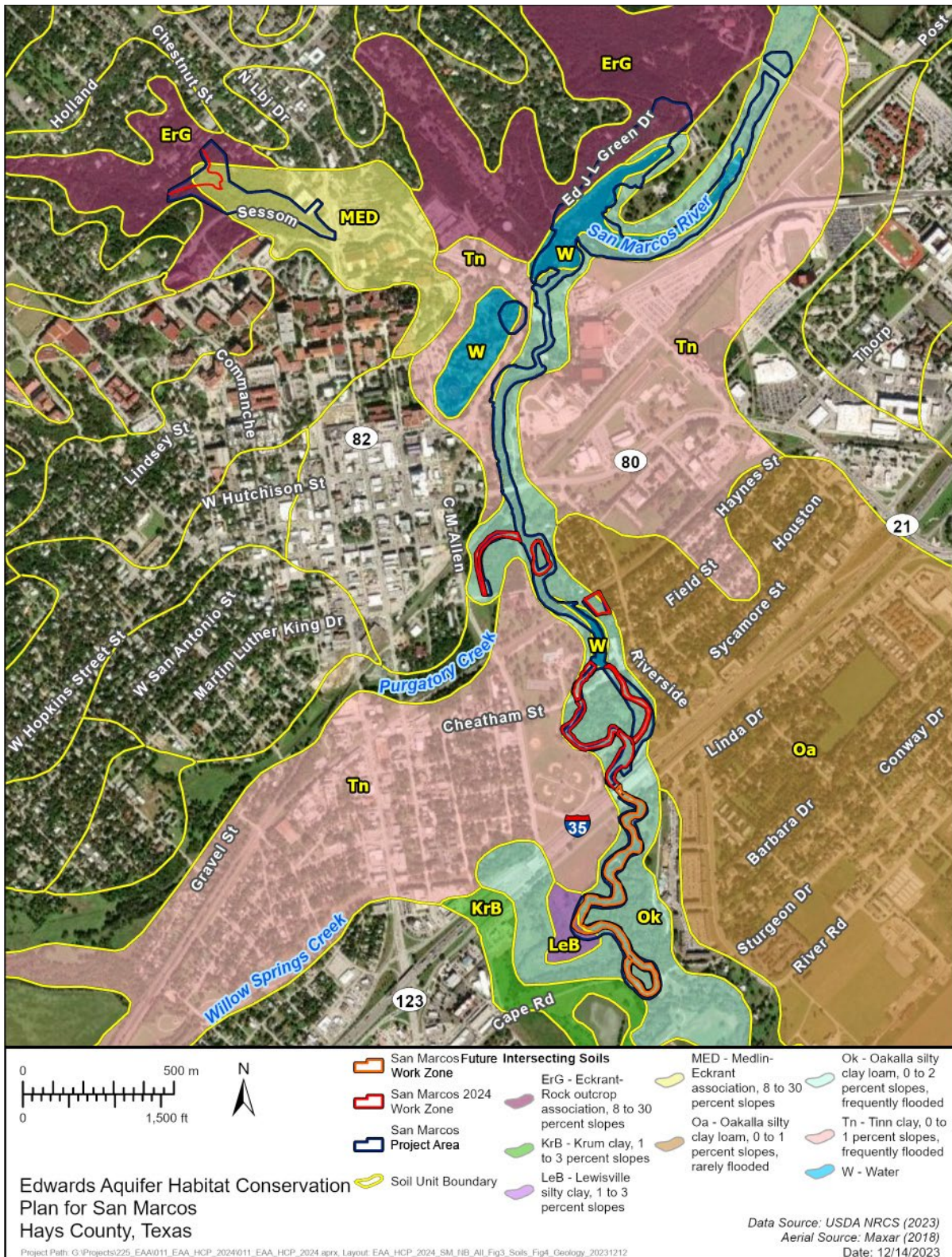


Figure 4. Soil map of the project area.

National Register Property Key for Figures 5 - 7

Map ID	Name	Reference Number	Atlas Number	Date Listed
P1	Belger-Cahill Lime Kiln	83004490	2083004490	8/26/1983
P2	Moore Grocery Company	83004506	2083004506	8/26/1983
P3	Green and Faris Buildings	83004498	2083004498	8/26/1983
P4	Hardy-Williams Building	83004499	2083004499	8/26/1983
P5	Cock House	73001966	2073001966	4/2/1973
P6	Hays County Courthouse	80004134	2080004134	5/23/1980
P7	San Marcos Milling Company	83003799	2083003799	12/1/1983
P8	Main Building, Southwest Texas Normal School	83004505	2083004505	8/26/1983
P9	McKie-Bass Building	83003797	2083003797	12/1/1983
P10	Hutchison House	83004503	2083004503	8/26/1983

Historical Marker Key for Figures 5 - 7

Map ID	Number	Marker Name	Year
<i>OTHM</i> s			
A	10272	First National Bank of San Marcos	1979
B	10280	Hays County Courthouses	1974
C	10283	Hutchison, Beverly	1968
D	10292	Lime Kiln	1976
E	10303	Mexican War Camp	1972
F	10304	Mission San Francisco Xavier de los Delores	1936
G	10305	Moon, William W.	1975
H	10311	Post San Marcos	1973
J	10325	San Marcos Springs	1971
K	10331	Thompson's Islands	1993
L	10323	San Marcos Mill Tract	1986
M	10324	San Marcos National Fish Hatchery	1968
N	10274	Site of Hays County's First Public Building	1967
P	10307	Old Main	1963
Q	14273	Harper's Hall, Site of	1993
<i>RTHL</i> s			
1	10245	Burleson Home	1967
2	10252	Cock, Charles S.	1968
3	10275	Fish Hatchery Office Building	1982
4	10302	Merriman, Eli T.	1965
5	16941	Southside School	2011

**Attachment 1: Summary of EAHCP Components within the San Marcos Area and Regulatory Recommendations\***

Item	Item Title (EAHCP Section)	Location	Work Summary	Estimated Impacts	Archeological Resource Recommendations	Historic Resource Recommendations
1	Texas Wild Rice Enhancement (5.3.1/5.4.1)	Upper San Marcos River	No active planting is planned for 2024. However, supplemental plantings will occur in areas denuded by flooding or low flow. Along with routine efforts to prevent regrowth of non-natives throughout the system, extra care will go towards preventing regrowth of non-natives within and immediately adjacent to existing TWR stands. TWR will be encouraged to expand naturally through the continued removal of non-native species within and around the perimeter of TWR stands.	Non-native plant species will be removed by hand, collected, checked for trapped fauna, and deposited at a composting facility. Trapped fauna will be returned to the river. TWR will be transplanted and grown from mature seeds. Transplanted TWR plants will be planted in 8-inch/one-gallon pots and replanted along the waterway after their roots develop. Expected depths of impacts are approximately one foot along the edge of the water body.	All work performed will be within the banks of the river channel with a maximum depth of impact at approximately one foot. <b><i>Continued public outreach brochure use recommended in lieu of archeological survey.</i></b>	All proposed work would be underwater. With no potential to impact historic properties, <i>no survey recommended.</i>

2	Control of Non-Native Plant Species (5.3.8/5.4.3.1/5.4.12)	Upper San Marcos River	Non-native aquatic and littoral plant species will be removed and replaced by native plants after a period of monitoring. To prevent regrowth of non-native SAV, plan for 2024 will be maintaining the 2023 Work Zone (now classified as a Recovery Zone).	<p>Divers will manually remove invasive species and plant native plant species in selected aquatic and littoral areas. Non-native species, including hydrilla and hygrophila, will be removed by hand, collected, checked for trapped fauna, and deposited at a composting facility. The removed plants will be replaced with native plant species, following the restoration goals outlined in the EAHCP. Where it is proposed, planting methodology is similar to the proposed TWR enhancement described above. Expected depths of impacts are approximately one foot along the edge of the water body.</p> <p>To prevent regrowth of non-native SAV, the top priority for 2024 will be maintaining the 2023 Work Zone (now classified as a Recovery Zone) given the significant volume of and areal extent of <i>Hydrilla</i> and <i>Hygrophila</i> removed. This is also due to Condition M restricting the initial bulk removal of <i>Hydrilla</i> and <i>Hygrophila</i> in early 2023, causing the subsequent maintenance removal effort to continue into early 2024. Perform monitoring and maintenance activities within the littoral zone of the upper San Marcos River system where non-native littoral plants have previously been treated and/ or removed. The area designated for continued monitoring and maintenance will include the littoral zone within and the riparian zone immediately adjacent to Spring Lake and the San Marcos River between Spring Lake and Stokes Park. Monitoring and non-native vegetation maintenance will also occur in downstream portions of tributaries where non-native vegetation exists and contributes to the introduction and spread of those non-native species (i.e. lower Sink Creek, Purgatory Creek and Sessom Creek). Under the EAHCP, all work in these areas will be limited to invasive</p>	<p>The replacement of non-native flora with native flora has limited potential to impact archeological deposits. <b>Public outreach recommended in lieu of archeological survey, except where avoidance is recommended at Thompson's /Cape Dam.</b></p>	<p>No listed or eligible properties present at these locations. Potential to impact historic properties would be minimal; no survey recommended.</p>
---	---	------------------------	--	--	---	--

Item	Item Title (EAHCP Section)	Location	Work Summary	Estimated Impacts	Archeological Resource Recommendations	Historic Resource Recommendations
				species removal. Any planting efforts will focus on species diversity, species habitat preferences, and available fountain darter habitat at the time of planting.		
3	Management of Floating Vegetation Mats and Litter (5.3.3/5.4.3)	San Marcos River Spring Lake	Management of floating vegetation mats and litter on TWR stands and other aquatic vegetation.	Nuisance floating plant species, including algae, are removed from Spring Lake and TWR stands in the San Marcos River at specified intervals. Inorganic litter will also be collected from the waterways and adjacent public lands. No subsurface impacts are anticipated.	As no subsurface impacts are anticipated during the collection of floating plant species and litter, <i>no further work is recommended.</i>	All proposed work would be within the banks of the lake and river. With no potential to impact historic properties, <i>no survey recommended.</i>
4	Non-Native Animal Species Control (5.3.5/5.3.9/5.4.11/5.4.13)	San Marcos River Spring Lake to Stokes Park	Non-native, invasive faunal species (e.g., suckermouth catfish, tilapia, nutria) will be removed from the aquatic ecosystem.	Spear and bow fishing equipment, hand picking, and trapping will be utilized to capture invasive fish, and snails. Captured fauna will be documented and removed and/or euthanized. Methods used in trapping will avoid impacts to resident turtles and other native species. Minimal impact to the shoreline is anticipated.	As no subsurface impacts are anticipated during the capture of invasive faunal species, <i>no further work is recommended.</i>	All proposed work would be within the banks of the lake and river. With no potential to impact historic properties, <i>no survey recommended.</i>
5	Native Riparian Habitat Restoration (5.7.1)	San Marcos River Spring Lake to City Limits	Native riparian habitat restoration will include the establishment of a water quality buffer and the treatment of non-native growth. It also reduces recreational foot traffic and resultant erosion.	Invasive species will be removed and/or treated using specified herbicides by a licensed herbicide applicator. Native plants propagated at the Discovery Center will be planted by volunteers in treated areas after a period of monitoring. Seedlings for planting will be predominantly held in one-gallon pots. Tree removal will not impact the soil, as the stumps will remain in place, the underlying root structure inhibiting erosion. Anticipated depths of impacts do not reach more than one foot.	Native riparian habitat will require planting native flora and the anticipated depth of impact of planting and cutting trees down to stumps is one foot. <b>Public outreach recommended in lieu of archeological survey.</b>	No listed or eligible properties present at these locations. Replacement of non-native riparian vegetation has minimal potential to impact historic properties; <i>no survey recommended.</i>
6	Management of Recreation in Key Areas (5.3.2/5.4.2)	San Marcos River	Recreation management in key areas to limit impacts of incidental take from recreational activities.	Management strategies include public and school outreach, updating of kiosk signs, video slides, trail maps, EACHP brochures, utilization of park rangers, monitoring for Zebra mussels, and the	The update of kiosk signs and trail maps should have no subsurface impact. <i>No further work recommended.</i>	Updating existing signs and trail maps has no potential to impact historic properties; <i>no survey recommended.</i>



Item	Item Title (EAHCP Section)	Location	Work Summary	Estimated Impacts	Archeological Resource Recommendations	Historic Resource Recommendations
				removal of litter. No subsurface impacts are anticipated.		
7	Impervious Cover and Water Quality Protection (5.7.6)	Sessom Creek	Impervious cover and water quality protection include the implementation of the stream restoration project at Sessom Creek.	Phases I and 2 of the Sessom Creek project have been coordinated with the THC (see Permit 8867). AmaTerra Environmental, Inc. surveyed this area in 2019 and received concurrence that it should proceed with no adverse effects. Construction of Phase 1 began in 2022 and will continue in 2023. Water quality sampling and monitoring prior to construction will set pre-construction parameters, and water quality monitoring will continue to monitor sediment loads in the water.	Phase 1 of the Sessom Creek Project will include the monitoring of sediment loads in the water and construction to stabilize sediment erosion. This area has been previously surveyed in recent years under TAC permit 8867. <i>No further work is recommended.</i>	This project area was previously surveyed by architectural historians in 2019 concurrent with archeological survey; no historic properties identified within the project area. <i>No further survey is recommended.</i>

\* Table excludes EAHCP Items 5.3.6/5.4.4 (Sediment Management), 5.3.7 (Designation of Permanent Access Points/Bank Stabilization), 5.3.4 (Prohibition of Hazardous Material Transport), and 5.3.4/5.4.5,8,9/5.7.3,4 (Unfunded Measures) because they are unfunded for this year and are not likely to impact significant cultural resources. Additionally, Item 5.7.5 (Management of HHW) does not include any physical disturbance and is therefore not likely to impact significant cultural resources.

**Attachment 2: City of San Marcos 2024 EAHCP Work Plan Document**

**City of San Marcos/  
Texas State University  
2024 Work Plan**

**2024 City of San Marcos/Texas State University Work Plan Budget**

<b>EAHCP Section</b>	<b>Conservation Measure</b>	<b>Table 7.1</b>	<b>Estimated 2024 Budget</b>
5.3.1/5.4.1	Texas wild-rice Enhancement	\$100,000	\$10,000
5.3.6/5.4.4	Sediment Management	\$25,000	\$0
5.3.8/5.4.3.1/5.4.12	Control of Non-Native Plant Species	\$50,000	\$200,000
5.3.3/5.4.3	Management of Floating Vegetation Mats and Litter	\$80,000	\$70,400
5.3.5/5.3.9/5.4.11/5.4.13	Non-Native Species Control	\$35,000	\$16,200
5.3.7	Designation of Permanent Access Points/Bank Stabilization	\$20,000	\$0
5.7.1	Native Riparian Restoration	\$20,000	\$20,000
5.3.2/5.4.2	Management of Recreation in Key Areas	\$56,000	\$65,000
5.7.6	Impervious Cover/Water Quality Protection	\$200,000	\$675,000
5.7.5	Management of HHW	\$30,000	\$30,000
5.3.4	Prohibition of Hazardous Material Transport	\$0	\$0
5.3.4/5.4.5,8,9/5.7.3,4	Unfunded Measures	\$0	\$0
	<b>Total</b>	<b>\$616,000</b>	<b>\$1,086,600</b>

**2024 City of San Marcos/Texas State University Work Plan and Funding Application Amendment**

<b>Amendment #</b>	<b>Date EAHCP Committee Approved</b>	<b>Conservation Measure Amended</b>	<b>Y/N Funding Application Change</b>	<b>Funding Application Change (\$)</b>	<b>Date EAA Board Approved</b>	<b>Comments</b>
0	5/03/2023	Original Work Plan	NA	NA	NA	Original Work Plan
1	10/05/2023	5.3.2/ 5.4.2: Mgmt of Recreation in Key Areas	NA	NA	11/14/2023	Budget increase of \$9,000 to support the EAHCP Conservation Crew associated with the Mgmt of Recreation conservation measure.
1	10/05/2023	Original Funding Application	N	NA	11/14/2023	Original Funding Application
2	12/14/2023	5.3.1/5.4.1 TWR Enhancement; 5.3.8/5.4.3/5.4.12: Control of Non-Native Plant Species; 5.3.3/5.4.3 Mgmt of Floating Vegetation; 5.7.6 Impervious Cover/ WQ Protection	N	NA	NA	Added description of TPWD HAAP grant funding and associated aquatic vegetation/ TWR restoration  Added description of TXST ESC funding and associated non-native SAV and floating veg mgmt.  Added description of TCEQ 319(h) grant funding that will be utilized to help support the Sessom Creek Stream Restoration, Ph 2 project associated with 5.7.6.
3	02/01/2024	5.3.3/ 5.4.3 Mgmt of Floating Vegetation Mats and Litter/ Funding Application	Y	+\$12,880	03/12/2024	Budget increase of \$12,880 to support new litter management contract

### 5.3.1/5.4.1 Texas Wild-Rice Enhancement and Restoration

#### Long-term Objective:

To achieve 8,000 – 15,450 m<sup>2</sup> of Texas wild-rice (TWR) in the Upper San Marcos River and to maintain existing and restored areas of TWR as required by the EAHCP.

#### Target for 2024:

Due to the current coverage of TWR within the San Marcos River, no planting of TWR is anticipated to occur upstream of IH-35 in 2024. However, supplemental planting may be required if stands of TWR are denuded by flooding or impacted by low-flow conditions. TWR will be planted within the San Marcos River in the segment between Cape’s Dam and the confluence with the Blanco River as part of a Texas Parks and Wildlife Department’s (TPWD) Habitat and Angler Access Program (HAAP) grant. Along with routine efforts to prevent regrowth of non-natives throughout the system, extra care will go towards preventing regrowth of non-natives within and immediately adjacent to existing TWR stands. TWR will be encouraged to expand naturally through the continued removal of non-native species within and around the perimeter of TWR stands. These efforts work towards attaining the EAHCP long-term biological goals for TWR as shown in **Table 1**.

**Table 1.** TWR long-term biological goals, or EAHCP Table 4-10.

River Reach	Goal Areal Coverage (m <sup>2</sup> ) *	Goal Percent of Reach**
Spring Lake	1,000-1,500	N/A***
Spring Lake Dam to Rio Vista Dam	5,810-9,245	83-66
Rio Vista Dam to IH-35	910-1,650	13-12
Downstream of IH-35	280-3,055	4-22
<b>TOTALS</b>	<b>8,000-15,450</b>	<b>100</b>

\*Represents a range of minimum long-term biological goal areal coverage over different flow conditions.

\*\*Represents the percent of the total TWR coverage within that reach

\*\*\*N/A is the goal reach percentage of total TWR coverage for Spring Lake as defined in EAHCP Table 4-10.

**Methodology:** The optimal conditions for TWR are sandy to coarse soils with water depths generally greater than 1 meter within areas of higher current velocity and with minimal to open canopy cover. In stands of TWR where non-native plant species are intermixed, the non-natives are removed by hand and the original TWR stand is monitored for natural expansion. Natural expansion refers to a native species’ capacity to become reestablished in denuded areas following the removal of non-native species, of which success is largely dependent on the continued maintenance (gardening) of reemergent non-native species thereafter.

Removal of non-native aquatic vegetation around existing TWR stands occurs by hand. The removed non-native vegetation is allowed to rift downstream into a seine, bag or catch net set up downstream of the removal location, given a proximal river access is available, and if not, loaded directly into a skiff. The removed vegetation is moved to the shore and plants are shaken to

remove trapped fauna which are documented and returned to the river. The remaining plant matter is then disposed at the City of San Marcos (COSM) or Texas State University Spring Lake composting facilities as appropriate. Denuded areas are monitored, and any regrowth of non-native aquatic vegetation is removed.

The contractor will grow TWR from both tillers and seeds provided by U.S. Fish and Wildlife Service staff at the San Marcos Aquatic Research Center (SMARC). SMARC staff collects mature seeds from the panicle by gently pulling upwards until seeds are released. Mature seeds are plump, filled out, and either green or brown in color. Seeds are then placed in a plastic bag during collection and counted and potted by MCWE within 3-6 months following collection. TWR seeds are placed on top of soil in 8-inch pots and covered with pea gravel to secure the seeds from floating in the water. Seeds are spread out evenly within each pot, and gently pushed into the saturated soil and gravel mixture. Once TWR seeds have germinated they will be separated out and planted in a similar manner as TWR tillers. Tillers of TWR are collected by removing them from floating vegetation mats or from fragments attached to mature plants in the river. TWR tillers are transported to the raceways located at the Freeman Aquatic Biology (FAB) and potted in soil that consists of a bulk mixture containing topsoil and mushroom compost. TWR tillers are planted in 8-inch pots with the soil being highly saturated with water so that the tillers can be inserted without causing damage to the roots. Density of fragments per pot is generally 3-5 individuals. The pots are placed into the FAB raceways with pumps generating current velocity over the newly planted fragments. Water in the raceways is sourced from a nearby Edwards Aquifer artesian well. Plants remain in the raceways until roots are firmly established in the pots.

The process of planting begins by transporting potted TWR individuals from the FAB to the predetermined planting site in the river. A diver and a handler carry the plants to the designated section, and while the diver digs a hole in the substrate using a trowel, the handler gives the diver a pot of TWR. The contents are removed from the pot and inserted into the hole before returning the empty pot back to the handler for collection. The diver works downstream to upstream in a linear pattern of planting. Individuals are placed about 0.5 meters apart. This process is adjusted as needed to meet the varying conditions of each planting site.

Production of plants at the FAB is incorporated into this Work Plan budget (TWR Enhancement & Removal of non-natives). These methodologies may be adjusted as more is learned about collection and planting procedures.

### **Monitoring:**

Newly planted areas are monitored to evaluate survivability and plant establishment. TWR planting and removal of non-native aquatic vegetation is mapped and quantified via GIS techniques. System-wide TWR coverage is monitored annually through the EAA Biological

Monitoring program, with the data collected being used to evaluate TWR coverage and identify areas of concern.

**Budget:**

Table 7.1:

\$100,000

Estimated 2024 budget:

\$10,000\*

\*TXST was the recipient of a TPWD HAAP grant that will help to support work being conducted under this task. The grant is in the amount of \$50,000, a portion of which will support TWR planting downstream of Capes' Dam in 2024 and 2025.



### 5.3.6/5.4.4 Sediment Management

The City of San Marcos (COSM) and Texas State University are partnering to remove sediment from the river bottom in support of the native aquatic vegetation planting program from Spring Lake to IH-35.

#### **Long-term Objective:**

The removal of sediment in support of native aquatic planting activities has proven to be both ineffective and expensive. From 2013 to 2015, three of the six required sites have received only 158 m<sup>3</sup> of sediment removal costing approximately \$555,000. In 2017, an Adaptive Management Proposal to amend this conservation measure in the EAHCP was approved.

The Sediment Removal and Impervious Cover/Water Quality Protection are now combined into one conservation measure that addresses sediment control within the upper San Marcos River watershed to minimize sediment and other contaminated runoff. The primary focus is reducing erosion in and sediment transport from the Sessom Creek watershed which has historically contributed heavy sediment loads to the Upper San Marcos River.

The COSM will provide; (1) design of wastewater relocation and erosion/sediment control in Sessom Creek; (2) Sessom wastewater line rehab and relocation; and (3) construction of stormwater control (SWC) features and associated land management tasks that control erosion, minimize sedimentation, and reduce pollutants in the Sessom Creek watershed.

#### **Target for 2024:**

See discussion in Section 5.7.6 Impervious Cover/Water Quality Protection

#### **Method:**

See discussion in Section 5.7.6 Impervious Cover/Water Quality Protection

#### **Budget:**

Table 7.1:

\$25,000

Estimated budget for 2024:

\$0

### 5.3.8/5.4.3/5.4.12 Control of Non-Native Plant Species

#### **Long-term Objective:**

To decrease the density of or eliminate, if possible, non-native aquatic and littoral vegetation along the upper San Marcos River to enhance fountain darter habitat by increasing the distribution of native aquatic flora as provided in the long-term goals set forth in the EAHCP submerged aquatic vegetation (SAV) nonroutine adaptive management.

#### **Target for 2024:**

##### *Non-Native Aquatic Plant Removal*

Continue efforts to systematically remove non-native SAV from the upper San Marcos River. Figure 1 represents the Work Zone designated for removal of non-native SAV in 2024, assuming that 2023 non-native SAV removal goals are able to be accomplished with consideration of Condition M restrictions that have been in place since mid-2022. *Hygrophila* and *Hydrilla* will be removed following the top-down protocol starting below the section completed in 2023 and continuing downstream for the duration of the project.

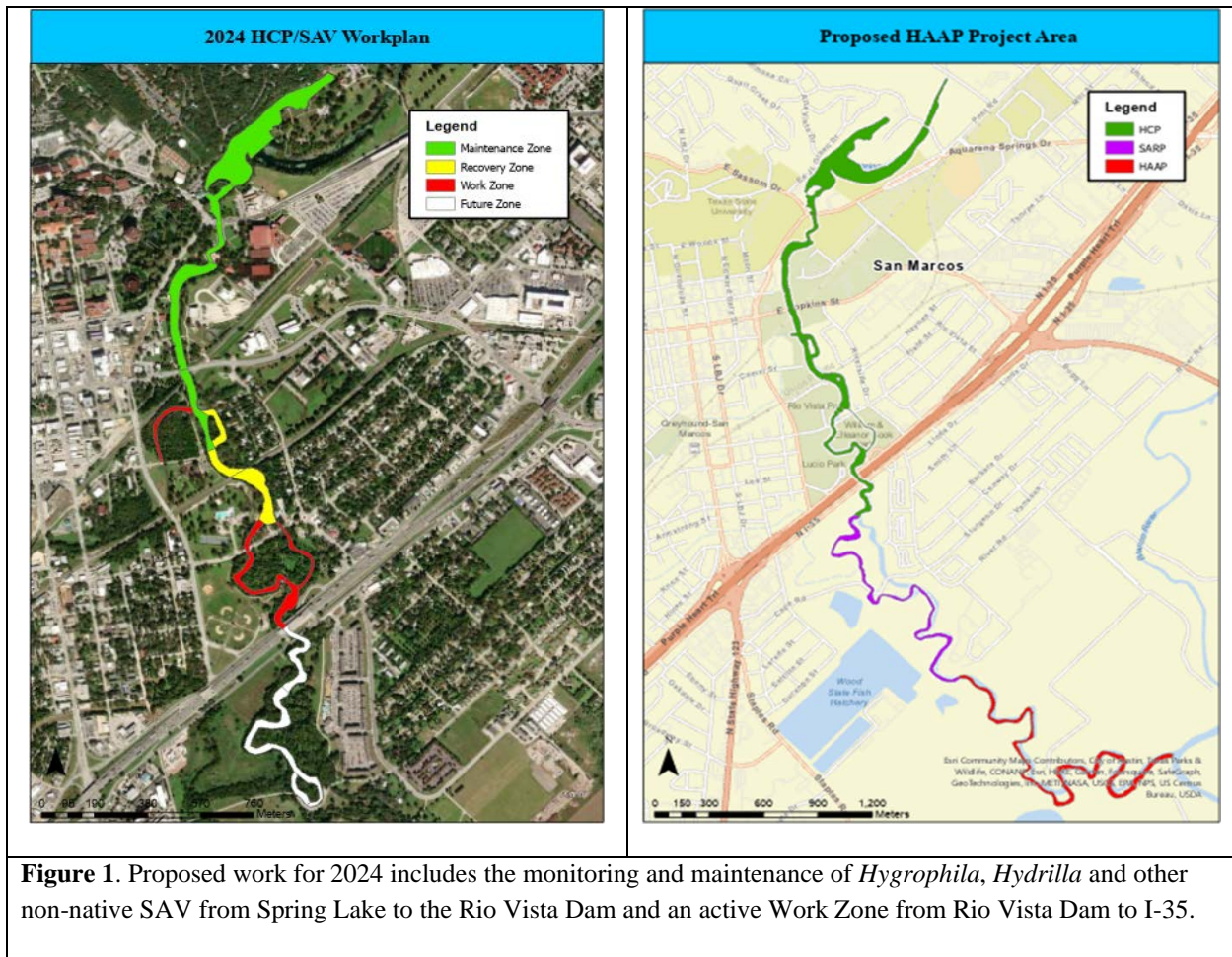
The 2023 Work Zone where bulk removal of non-native SAV previously occurred will be reclassified as a Recovery Zone in 2024. Native SAV within Recovery Zones will be allowed to expand naturally or via supplemental plantings into areas previously occupied by non-native SAV or otherwise devoid of SAV. Recovery Zones will be monitored and maintained to remove any reemergent non-native SAV. Segments of the upper San Marcos River designated as “Maintenance Zones” will be regularly monitored for remnant and/ or reemergent *Hydrilla* or *Hygrophila* and removed as necessary. Substantial regrowth of *Hydrilla* and *Hygrophila* was observed in Spring Lake in the Fall of 2023 and will be removed in 2024 utilizing funding dedicated through the TXST Environmental Services Committee.

To prevent regrowth of non-native SAV, the top priority for 2024 will be maintaining the 2023 Work Zone (now classified as a Recovery Zone) given the significant volume of and areal extent of *Hydrilla* and *Hygrophila* removed. This is also due to Condition M restricting the initial bulk removal of *Hydrilla* and *Hygrophila* in early 2023, causing the subsequent maintenance removal effort to continue into early 2024. *Hydrilla* within the segment of the San Marcos River between the railroad bridge above Rio Vista Park downstream to the Rio Vista Dam was largely impacted and eliminated by recreational activity in 2023. In 2024, this area will be regularly monitored and maintained from upstream to downstream to identify and remove regrowth of non-native SAV. Secondary priority will be making downstream progress into the new 2024 Work Zones which will follow the method of non-native removal from upstream to downstream with the goal of thorough removal of both *Hydrilla* and *Hygrophila* extending from Rio Vista Dam down to I-35, including the mill channel starting adjacent to Ivar’s River Pub restaurant

and Cheatham Street. Additionally, non-native SAV will be removed in select areas of the river in the segment between Cape’s Dam and the confluence with the Blanco River as part of the HAAP grant. Forward progress will occur incrementally to allow for sufficient effort to go towards maintaining previously worked areas.

Native SAV Planting

Native SAV will be planted in areas where non-native SAV has been removed. SAV planting in 2024 will be focused in the Recovery Zone shown in yellow and within the purple and red shaded areas shown in Figure 1 below. Focused SAV planting is also likely to occur in 2024 within sustainable areas within river in the the Rio Vista Park area. Native SAV species to be planted will include *Ludwigia repens*, *Cabomba caroliniana*, *Sagittaria platyphylla*, *Heteranthera dubia* and *Potamogeton illinoensis*. Native SAV planting using these same species will also occur within the San Marcos River downstream of Cape’s Dam as part of the HAAP grant.



In addition, non-native SAV removal and native SAV planting will occur downstream of Cape's Dam to the Blanco River confluence (purple and green areas shown on the map to the right) as part of a TPWD HAAP grant.

### Non-Native Littoral Plant Removal

Perform monitoring and maintenance activities within the littoral zone of the upper San Marcos River system where non-native littoral plants have previously been treated and/ or removed. The area designated for continued monitoring and maintenance will include the littoral zone within and the riparian zone immediately adjacent to Spring Lake and the San Marcos River between Spring Lake and Stokes Park. Monitoring and non-native vegetation maintenance will also occur in downstream portions of tributaries where non-native vegetation exists and contributes to the introduction and spread of those non-native species (i.e. lower Sink Creek, Purgatory Creek and Sessom Creek). This includes maintenance of areas where littoral vegetation (i.e. elephant areas) was treated/ removed as part of the United States Army Corps of Engineers (USACE) San Marcos Aquatic Ecosystem Restoration project.

Work completed under this task will focus on the treatment and/ or removal of non-native littoral zone vegetation (i.e. elephant ears) and non-native vegetation within the riparian zone immediately adjacent to the water's edge. Work under this task will not include treatment of non-native vegetation within the upper riparian zone which will be managed under EAHCP Task 5.7.1 Native Riparian Habitat Restoration.

### **Methodology:**

#### Non-Native Aquatic Plant Removal

The focus will be to eliminate dense stands of non-native SAV and allow for native SAV to maintain and/or expand its coverage. Non-native aquatic plants will be removed and replaced with native aquatic plants in association with TWR enhancement as described in Conservation Measure 5.3.1/5.4.1. Divers remove non-native aquatic plants by hand. The removed vegetation is allowed to drift down and is captured by a seine, bag, catch net, or transferred directly into a skiff where access and conditions allow. Any removed vegetation is shaken to remove trapped fauna, which are returned to the river before being disposed of at the COSM or Spring Lake composting facilities. Denuded areas are then monitored for subsequent regrowth of non-native species, which are maintained as needed.

*Hydrilla* and *Hygrophila* will be systematically removed from upstream to downstream. Reaches that have been thoroughly cleared of large patches of these species for two or more years are considered Maintenance Zones while reaches in which large amounts of these species are being removed are designated as Work Zones. A Work Zone in which all *Hydrilla* and *Hygrophila* have been thoroughly removed during the previous year are considered a Recovery Zone. These Recovery Zones may still require additional effort to ensure the thorough removal of these

species' root systems and tubers. *Hydrilla* tubers can remain viable for multiple years despite being buried over 12 inches beneath the sediment. Downstream reaches exhibiting significant coverage of *Hydrilla* and *Hygrophila* are considered future Work Zones. In 2024, the primary Work Zone will include the river segment between Rio Vista Dam and IH-35, including the old Mill Channel (Figure 1). The segment of the San Marcos River from Snake Island to Rio Vista Dam will transition to a Recovery Zone (Figure 1).

The practice of removing non-native SAV from upstream to downstream helps to reduce labor hours spent on gardening undesirable SAV regrowth that results from non-native plant fragments migrating downstream from upstream stands and reestablishing in denuded areas and actively competing with newly planted or established native SAV. This method also allows for increased natural expansion of native SAV in the absence of non-native SAV. Large homogenous stands of non-native SAV will be targeted. Non-natives SAV will be removed from mixed stands of native and non-native SAV, and the area will be monitored for regrowth. The plant species will be prioritized to provide the most diversity possible after removal of non-native species, if necessary, depending on available habitat and history of the plant species' success in the available habitat. If the prioritized species has not been successful in the habitat type to be planted, another species may be planted in its place. Planting will not occur in areas impacted by intense recreation.

During conditions of low flow, increased stress on native SAV species has allowed for the expansion of non-native SAV species, either already present in these areas, or newly introduced to them. This requires an increased effort to prevent non-native species from becoming reestablished, especially along bank margins and shallow areas that were previously considered restored. Removal efforts will adjust accordingly, prioritizing maintaining Maintenance Zones and Recovery Zones, over making forward progress in Work Zones, ensuring the long-term success of native SAV restoration. Non-native aquatic plant species that occurred at very low abundances in the past have been observed to be increasing recently. These species have benefited from persistent low flows and less competition from once abundant non-native plants that have been removed. Management of these species may slow progress depending on how successful these species become. The primary Work Zone for 2024 will start at the downstream-most limits of the 2023 work zone, bottom of Rio Vista falls, and extend down to I-35. The extent of 2024 Work Zone should not exceed the maximum removal allowable for *Hydrilla* and *Hygrophila* habitat disturbance limits, disturbance estimates will still be maintained at regular intervals.

*Hydrilla* and *Hygrophila* are removed by hand and, when possible, are collected from the river and transported to either the COSM or MCWE composting facilities. Areas of removal are then de-rooted, which includes meticulous removal of roots, small plants, and tubers. This process is repeated until no *Hydrilla* or *Hygrophila* are observed. After an area has been effectively de-

rooted and no regrowth occurs, native plants are either planted or allowed to populate the cleared areas through natural expansion.

*Native Aquatic Plant Introduction:*

Planting efforts will focus on species diversity, species habitat preferences, and available fountain darter habitat at the time of planting. The planting of native SAV will occur once the designation of a Work Zone changes to Recovery Zone, as this minimizes the potential and occurrence of non-native SAV regrowth. This is expected to take 3-6 months from when the site is finished as a Work Zone, depending on the density and area of non-natives originally present in the site. Efforts will focus primarily on preserving areas with existing native SAV to allow for the natural expansion of those populations throughout the river system. Portions of the riverbed with minimal native SAV coverage will be planted with native SAV best suited to that habitat type while ensuring a high level of biodiversity is maintained overall. The goal provides species presence within all reaches to allow for natural expansion to occur downstream of each population. Planting will not occur in areas impacted by intense recreation.

Production of native SAV will continue at the FAB at Texas State University as described in the TWR Enhancement section (5.3.1/5.4.1). Fragments and tillers of native aquatic plants removed from floating vegetation mats or from fragments attached to mature plants in the river are used for propagation at the FAB. Funding for the production of native SAV at the FAB is incorporated into this Work Plan budget.

Native SAV will be planted described in the TWR Enhancement section (5.3.1/5.4.1) using a team comprised of one or more divers plus one or more handlers depending on the river depth and location. A planting hole will be made in the substrate using a trowel and the handler will give the diver a pot of native SAV. The contents are removed from the pot and inserted into the hole before returning the empty pot back to the handler for collection. The diver works downstream to upstream in a linear pattern of planting. Individuals are placed approximately 0.25 meters apart and gardened as needed to remove invading plants. This process is adjusted as needed to meet the varying conditions of each planting site and species.

Environmental conditions at the time of planting determine which native species will be planted. *Cabomba* and *Sagittaria* have exhibited greater success in finer substrates (silt) within areas of slower moving water. Both species can be planted in a range of water depths. However, some reaches are challenging, such as Cypress Island, where only TWR has shown success in outcompeting *Hydrilla*. However, *Cabomba* is currently expanding into the Cypress Island Reach from upstream.

In the San Marcos River, *Ludwigia* has been planted in a wide variety of habitat types ranging from areas with shallow depths, high velocities over coarse substrates to areas with slack-water habitat over silt substrate to determine which habitat results in greatest rates of expansion and

persistence. In 2021, *Ludwigia* planting in the Hopkins/Snake Island reach showed significant expansion in both shallow and deep areas, which has continued into 2023 and has shown similar success with subsequent plantings in other denuded areas. This species shows greater resilience in different flows and depths, if the substrate is appropriate, and is often used if other species fail to expand within a denuded area. *Hygrophila* has been observed to reduce the expansion of two native species: *Ludwigia* and *Potamogeton*. *Potamogeton* is an additional species that has struggled to become established in several reaches, and its coverage decreases downstream of Cypress Island. Like *Ludwigia*, *Potamogeton* has been planted in numerous areas with varying substrate compositions in an attempt to determine the most suitable habitat type. It was observed to exhibit the best growth in the upper reaches with high flow and dense, coarse substrates (gravel/sand and clay).

In 2016, *Hydrocotyle* was accepted as an approved native species to plant in the San Marcos River. *Hydrocotyle*, like *Ludwigia*, can become a littoral species, persisting in areas of shallow water. Therefore, these species are utilized to replant river margins or areas of very shallow water depths or along riverbanks. This species also exhibited resilience to low flows in 2023 by adapting to emerged conditions in areas where the riverbed had become exposed, namely sections of Sewell Park, making *Hydrocotyle* an ideal candidate for planting in areas sensitive to dwindling flow regimes.

On September 14, 2022, the Science Committee approved two new native aquatic plant species, *Heteranthera dubia* and *Myriophyllum heterophyllum*, as acceptable species for submerged aquatic vegetation restoration in the San Marcos River. The contractor will identify planting areas in the IH-35 long-term biological goal reach (LTBG reach) for planting of *Heteranthera* and *Myriophyllum*. The plots will be chosen to offer differing habitat types (depths, substrate, and edge/corridor).

*Heteranthera* and *Myriophyllum* individuals will be removed and counted from non-LTBG reaches. The removal sites will be tracked via GIS polygons. These individuals will be re-planted at the IH-35 LTBG reach. Planting sites will be tracked via GIS polygons and the number of individuals planted will be adjusted as needed.

#### *Non-Native Littoral Plant Removal*

The littoral zone within and the riparian zone immediately adjacent to Sink Creek, Spring Lake, the San Marcos River (between Spring Lake and Stokes Park) will be monitored on a monthly basis to assess for re-emergent non-native vegetation. Reemergent elephant ears will be spot-treated with Clearcast aquatic herbicide (Imazamox-based) at a rate of approximately 6oz/ gallon of water with applications made using a hand-held pump sprayer. Reemergent ligustrum and chinaberry trees in the riparian zone immediately adjacent to the waterway will be spot-treated with Aqua Star herbicide (glyphosate-based) using a hand-held pump sprayer and mechanically

removed. Reemergent Chinese tallow trees will be spot-treated with Vastlan herbicide (triclopyr-based) and mechanically removed.

**Monitoring:**

Aquatic Vegetation: Newly planted areas will be monitored monthly to evaluate success rates. All planted areas are weeded (non-native species removed) and replanted as needed. All planting and removal areas are monitored via quadcopter imagery and/or visual observation. Both planting and removal efforts are mapped and quantified via GIS techniques. Work Zones are separated into reaches to assess changes among and within reaches of the San Marcos River and to identify presence of non-native vegetation and to assess the expansion of native vegetation. SAV coverage is also monitored annually within LTBG reaches through the EAA Biological Monitoring program. The data collected is used to evaluate native SAV coverage and identify areas of concern.

Littoral Vegetation: Areas along Sink Creek, Spring Lake and the San Marcos River where non-native vegetation has previously been treated will be monitored on a monthly basis. Any observed re-emergent non-native littoral plants will be re-treated and/ or removed.

**Budget:**

Table 7.1:  
\$50,000

Estimated 2024 budget:  
\$200,000\* (\$170,000 for SAV restoration and \$30,000 for littoral zone non-native vegetation management)

\*TPWD HAAP grant will help to support work being conducted under this task. The grant is in the amount of \$50,000, a portion of which will support non-native SAV removal and planting of native SAV downstream of Capes' Dam in 2024 and 2025. The TXST Environmental Services Committee allocated \$44,257 to the Meadows Center for Water and the Environment for use in 2024 to supplement specific work activities being performed as part of this workplan. A portion of the funding will be utilized for the removal of non-native *Hydrilla* and *Hygrophila* from Spring Lake as described.



### 5.3.3/5.4.3 Management of Floating Vegetation Mats and Litter

#### **Long-term Objective:**

Minimize impacts of floating vegetation and litter on TWR stands and overall aquatic SAV community within the San Marcos River, as well as keeping spring orifices clear to enhance San Marcos salamander habitat.

Existing vegetation management activities in Spring Lake will continue to follow the Spring Lake Management Plan and the EAHCP, as described under Methodology.

#### **Target for 2024:**

##### Management of Aquatic Vegetation in Spring Lake and Floating Vegetation Mats:

Manage nuisance floating aquatic vegetation in Spring Lake through use of the harvester boat and with trained divers authorized to dive in Spring Lake. Extract or dislodge floating vegetation mats within the San Marcos River where accumulations are anticipated to negatively impact TWR and other stands of native SAV. Additionally, invasive aquatic floating vegetation will be managed by Texas State University with the assistance of EAHCP contractors and volunteers from various organizations.

##### Management of Litter:

Continue litter collection efforts to reduce litter accumulations in the upper San Marcos River. Litter management efforts will include the routine removal of litter from the littoral zone, riverbed, water column of the San Marcos River from Spring Lake Dam reach to Stokes Park. Litter collection will occur twice weekly from Spring Lake Dam to IH-35 and once weekly from IH-35 to Stokes Park during the recreation season and monthly during the off-season. Litter removal will also occur quarterly within the lower portions of several of the major tributaries to the upper San Marcos River (i.e. Sessom Creek, Purgatory Creek, Riverside drainage channel and Willow Creek).

#### **Methodology:**

*Management of Floating Vegetation in Spring Lake:* Each week about five springs are gardened, with trained divers returning to garden the same springs every two to three weeks. During summer algal blooms, the springs are managed more frequently (up to four springs per day), primarily to remove algae. Texas State employees and supervised volunteers fin the area around the springs to remove accumulated sediment, and then clear a 1.5-meter radius around each spring opening in Spring Lake with a machete. Over the next 1.5-meter radius around the spring opening, they shear vegetation to a height of 30 cm, and then to one meter over the following three-meter radius. Plant materials are not collected, but rather carried away by the current. Cumulatively, about six meters of vegetation around each spring opening is modified. Mosses are not cut. The volume of plant material to be removed will vary by the amount of time between cuttings and season. The harvester boat will remove a range of 15 to 20 boatloads of plant material a month from Spring Lake. The harvester clears the top meter of the water column, cutting vegetation from sections one, two, and three once a week. The harvested vegetation is visually checked by the driver for fauna caught in the vegetation. If the driver observes fauna, he/she will stop work and return the animal(s) back into Spring Lake if appropriate. Texas State employees and supervised volunteers are trained to recognize the Covered Species through the Diving for Science program (EAHCP § 5.4.7.1) and avoid contact with them. Vegetation mats

are removed from zones four and five on an as-needed basis. The total area treated equals about nine surface acres.

The Habitat Conservation Plan Manager for the COSM, in partnership with local non-profit organizations, schedule volunteers for the cleanup of nuisance floating species such as water hyacinth and water lettuce from Spring Lake. The floating plants are collected by hand and shaken prior to removal from the river to dislodge any aquatic animal species caught in the plant. The collected vegetation is transported to the COSM disposal facility.

*Management of Floating Vegetation in the San Marcos River:* Floating vegetation accumulations within and covering TWR and other native plant stands are pushed or lifted off the stands and allowed to float downstream. The effort required to mitigate damage and negative impacts to TWR and native SAV associated with accumulation of floating vegetation mats typically increases during low-flow conditions and in areas with significant TWR coverage, as the floating vegetation effectively becomes trapped within stands of TWR as waters recede.

*Management of Litter in the San Marcos River:* Collect and remove inorganic litter from the substrate, water column, surface and littoral zone of the San Marcos River from Upper Sewell Park to City Park and from IH-35 to Stokes Island once weekly during the recreational season (May 15<sup>th</sup> to September 30<sup>th</sup>) and once monthly during the offseason (October 1<sup>st</sup> – May 14<sup>th</sup>). The City of San Marcos maintains a separate contract and funding for litter cleanup between City Park and IH-35.

Collect and remove litter on a quarterly basis from portions of four San Marcos River tributaries in the area immediately upstream of the confluence and where access is available (i.e. Willow Creek, Purgatory Creek, Riverside Drive Drainage Channel, Sessom Creek).

**Monitoring:**

*Floating Vegetation Mat Mgmt:* Locations of floating vegetation mat accumulations and removal and approximate volume removed will be tracked and provided in monthly progress reports.

*Management of Litter:* Report on a monthly basis the volume of litter collected for each litter removal session.

**Budget:**

Table 7.1:

\$80,000

Estimated 2024 budget:

\$70,400 \* (\$40,000 for floating vegetation management & \$30,400 for litter removal)

\*The TXST Environmental Services Committee allocated \$44,257 to the Meadows Center for Water and the Environment for use in 2024 to supplement specific work activities being performed as part of this workplan. A portion of the funding will be utilized for the removal of non-rooted, non-native vegetation in Spring Lake and within the portion of the river upstream of City Park.

### 5.3.5/5.3.9/5.4.11/5.4.13 Non-Native Species Control

#### **Long-term Objective:**

Reduce populations of non-native, invasive species in the San Marcos River to levels that minimize their impacts on Covered Species and the aquatic ecosystem.

#### **Target for 2024:**

Continue efforts to remove non-native species from the San Marcos River system. The species targeted for removal include suckermouth catfish, tilapia, and two snail species, *Melanoides* and *Marisa cornuarietis*. Track non-native species removal efforts.

#### **Methodology:**

Contractor will use methods that have proven to be successful in removal of non-native species from the San Marcos River system from Spring Lake to Stokes Park. Current methods for non-native fish removal include spearfishing within the river and bowfishing & gill netting in Spring Lake. Contractor will track the number and weight of individual fish species removal.

Host annual volunteer polespear tournaments (2), permitted through the municipality, to increase total removal, while saving costs and providing an educational awareness component to participants. Ensure that all tournament participants adhere to means and methods that avoid impacts to resident turtles and other native species. Tournament participants are given a packet of information and are required to sign liability waivers.

Effective removal of *Melanoides* and *Marisa cornuarietis* is accomplished by determining the locations of highest snail density and using dip nets to remove the snails during the polespear tournaments. These species are best controlled by diving several hours after sunset to hand-pick the snails from the substrate and SAV.

Polespearing tournaments were initially cleared by the COSM and for every upcoming tournament, the COSM departments are notified.

COSM has an ordinance prohibiting the dumping of aquaria into the San Marcos River (Sec. 58.037) and accepts unwanted aquatic fauna at the Discovery Center.

#### **Monitoring:**

In order to monitor the reduction of overall non-native species abundance in the San Marcos River ecosystem, the contractor will track the number of individuals removed and compile the weights of the individual animals removed. This information may assist in determining overall effectiveness of this conservation measures impact of species population dynamics.

#### **Budget:**

Table 7.1:

\$35,000

Estimated 2024 budget:

\$16,200

### **5.3.7 Designation of Permanent Access Points/Bank Stabilization**

**Long-term Objective:**

Provide access points along the river for recreational access. Maintain integrity of structures that serve to control bank erosion, protect TWR and other SAV and listed species habitat in the Upper San Marcos River.

**Target for 2024:**

The COSM completed the construction of bank stabilization/access points at seven locations along the San Marcos River in 2014 within maintenance repairs occurring in 2017. The City also made repairs to the Rio Vista Fall and Dog Beach access locations in 2022. Additional repairs to the access points will be performed on an as-needed basis and will be funded by the City.

**Monitoring:**

The access points will be visually monitored by City staff on a regular basis. Divers will measure any undermining of each of the access points twice annually. The surface of each site will also be inspected for damage.

**Budget:**

Table 7.1:

\$20,000

Estimated 2024 budget:

\$0

### **5.7.1 Native Riparian Habitat Restoration**

#### **Long-term Objective:**

Establish a robust native riparian buffer along the Upper San Marcos River from the headwaters to City Limits to benefit the Covered Species by minimizing bank erosion and infiltrating/ filtering stormwater runoff. The riparian buffer will also help to minimize public river access which can lead to bank erosion and direct impacts to TWR and aquatic vegetation. A zone of prohibitive vegetation along the uppermost edge of the riparian buffer will be established to encourage river users to access the river via hardened access points. Private riverside landowner participation in this program will be encouraged and the EAHCP will provide the labor and plants as practical. EAHCP-funded contractor(s) will perform invasive removal and maintenance.

#### **Target for 2024:**

Monitor and maintain previously restored riparian areas along the San Marcos River from Spring Lake to city limits, and within select tributaries of the San Marcos River, to reduce non-native regrowth, encourage establishment of native vegetation and reduce the seed source of non-native vegetation within the riparian zone of the San Marcos River. This includes maintenance of the riparian areas restored on City property as part of the United States Army Corps of Engineers (USACE) San Marcos Aquatic Ecosystem Restoration project.

Continue efforts to remove remaining non-native vegetation from Snake Island, within City property located on river-left across from the Cypress Island in Rio Vista Park (**Figure 2**). Plant native vegetation, as needed, in areas where non-native vegetation has been adequately controlled.

Work completed under this task will focus on the treatment and/ or removal of non-native riparian zone vegetation and will exclude treatment of non-native littoral plants (i.e. elephant ears) which will be managed under EAHCP Task 5.3.8/5.4.3/5.4.12 Control of Non-Native Plant Species.



**Figure 2.** 2024 riparian restoration focus areas include Snake Island located across from Bicentennial Park (left) and City property across from Cypress Island in Rio Vista Park (right).

**Methodology:**

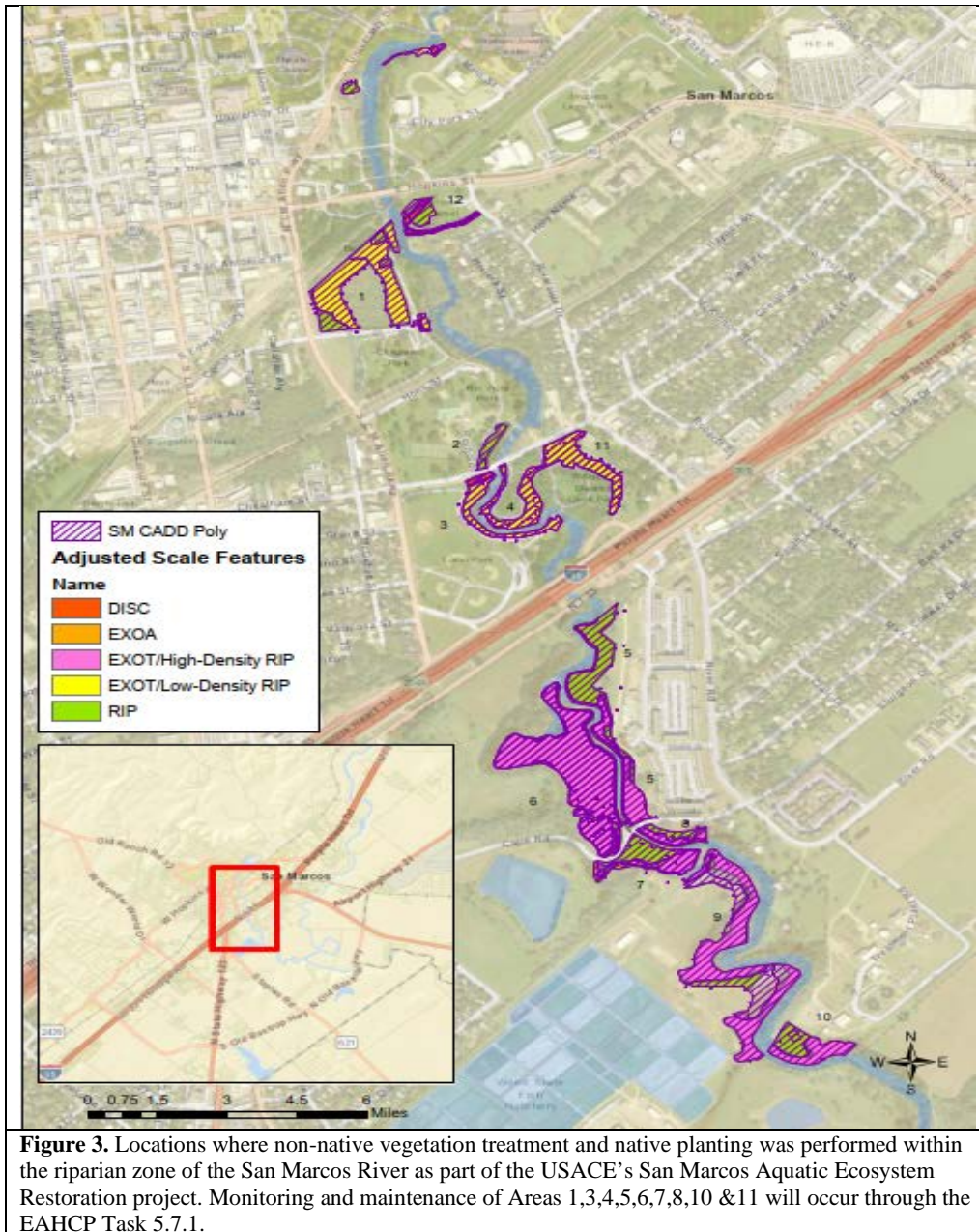
Manually remove and/ or treat invasive, non-native vegetation and regrowth using a glyphosate/triclopyr herbicide mix to treat the stumps and/or roots. On upland trees, shrub stumps and root buttresses, Relegate (Triclopyr-based herbicide) is used. Relegate is mixed with glyphosate, Drexel Surf Ac 820 Surfactant and Turf Mark Blue, a blue dye. Roots are scraped and treated with herbicide mix then monitored. Treated and adjacent areas will be monitored for re-growth and seed sources.

Removal of non-native trees (i.e. ligustrum & Chinese tallow) and vegetation on Snake Island and the City property across from Cypress Island began in 2023 and will continue in 2024 in order to slowly and methodically remove non-native vegetation.

Planting of native vegetation on the Snake Island and City property across from the Cypress Island at Rio Vista Park will be performed by a contractor while maintenance plantings within previously restored riparian areas will be conducted primarily by volunteers during regular volunteer planting events. Candidate native plant species for planting will include but not be limited to Turks Cap, Inland Sea Oats, switchgrass, Eastern gamagrass, frogfruit, elderberry, beautyberry, buttonbush, American Sycamore, Bald Cypress and Pecan.

**Monitoring:**

Monitoring will occur throughout all previously restored riparian areas on a monthly basis to assess for re-growth of non-native riparian vegetation. This will include monitoring and maintenance of the riparian areas previously restored on City property as part of the United States Army Corps USACE’s San Marcos Aquatic Ecosystem Restoration project (**Figure 3**). Re-treatment of reemergent non-native vegetation will occur as needed.



Monitoring and maintenance will continue to be a mix of contract work funded by EAHCP and COSM, as well as through volunteer efforts. The City will continue to maintain riparian zone protection fences in place to prevent trampling and disturbance of the riparian buffer.

**Budget:**

Table 7.1:

\$20,000

Estimated 2024 budget:

\$20,000

## 5.3.2/5.4.2 Management of Recreation in Key Areas

### **Long-term Objective:**

To minimize the impacts of incidental take resulting from recreation which includes, but is not limited to swimming, wading, tubing, boating, paddle boarding, scuba diving, snorkeling and fishing.

### **Target for 2024:**

1. Hire Conservation Crew members that will perform public outreach, recreation impact minimization efforts, and assistance with the removal of litter, floating vegetation mats and non-native vegetation. The fully staffed Conservation Crew will work approximately 15 hours/week (Wed to Sun) from mid-May to September with a limited number of staff working prior to and after the peak recreation season.
2. Continue the implementation of the following recreational management goals at a minimum:
  - a. Signage. Signs have been posted in kiosks at most of the river access points and along the Upper San Marcos River. Signs cover the rules of the river, educate the public on the importance of the resource and EAHCP project efforts.
  - b. Exclusion barriers will be installed within designated SSA areas when flows decrease below 120 cfs and TWR stands are vulnerable (primarily during the recreation season).
  - b. Video loop at City Park offering information about the river and safety rules while people are waiting for shuttle or tubes. Video was finished and installed in 2016/2017 for Lion's Club and will be updated and distributed electronically for increased exposure.
  - c. Posted maps showing trail, access points, and other amenities. River maps are located at the Discovery Center which serves as the trailhead to the San Marcos River and help inform visitors and recreationists about the San Marcos River/Blanco River confluence.
  - d. EAHCP brochures have been placed at the Tourist Information Bureau for visitors.
  - e. Park Rangers. Training materials covering the river flora and fauna are available for the park ranger training so they can help disseminate listed species information.
  - f. School Outreach. Implement an outreach program for San Marcos Consolidated Independent School District (SMCISD) so this information can be relayed to youth in San Marcos and indirectly to the parents. The San Marcos Discovery Center is a facility dedicated to public education and outreach regarding the San Marcos River. A local nonprofit, the Mermaid Society, is also promoting river awareness within the San Marcos community.
  - g. Coordinate with the Texas State University Outdoor Recreation center to help educate river users about endangered species and EAHCP restoration on the San Marcos River.



- h. Continue to provide outreach at booths including Concert Series (Earth & Water), Passport SMTX, Business Expo, Mermaid Society events, San Marcos Sustainability Fair, and Don't Mess with Texas Litter Cleanup.
- i. Continue to educate the public during volunteer planting days and public events.
- j. Continue to educate the public engaged in water-based recreation on sustainable river behaviors that protect listed species and their habitats through interns and Conservation Crew program.
- k. Introduce the Certificate of Inclusion (COI) program to qualified third parties conducting recreational activities in and along the San Marcos River.
- l. Monitor watercraft and educate recreationists about the invasive zebra mussels.

Document education/ outreach efforts, litter collection, EAHCP program assistance and other river recreation management activities conducted by the Conservation Crew.

**Monitoring:**

Litter removed from the river and river parks by the Conservation Crew is tracked. Also, the Conservation Crew will monitor boats and river structures for the presence of zebra mussels from Spring Lake Dam to IH-35.

**Budget:**

Table 7.1:  
\$56,000

Estimated 2024 budget:  
\$65,000

### 5.7.6 Impervious Cover/Water Quality Protection

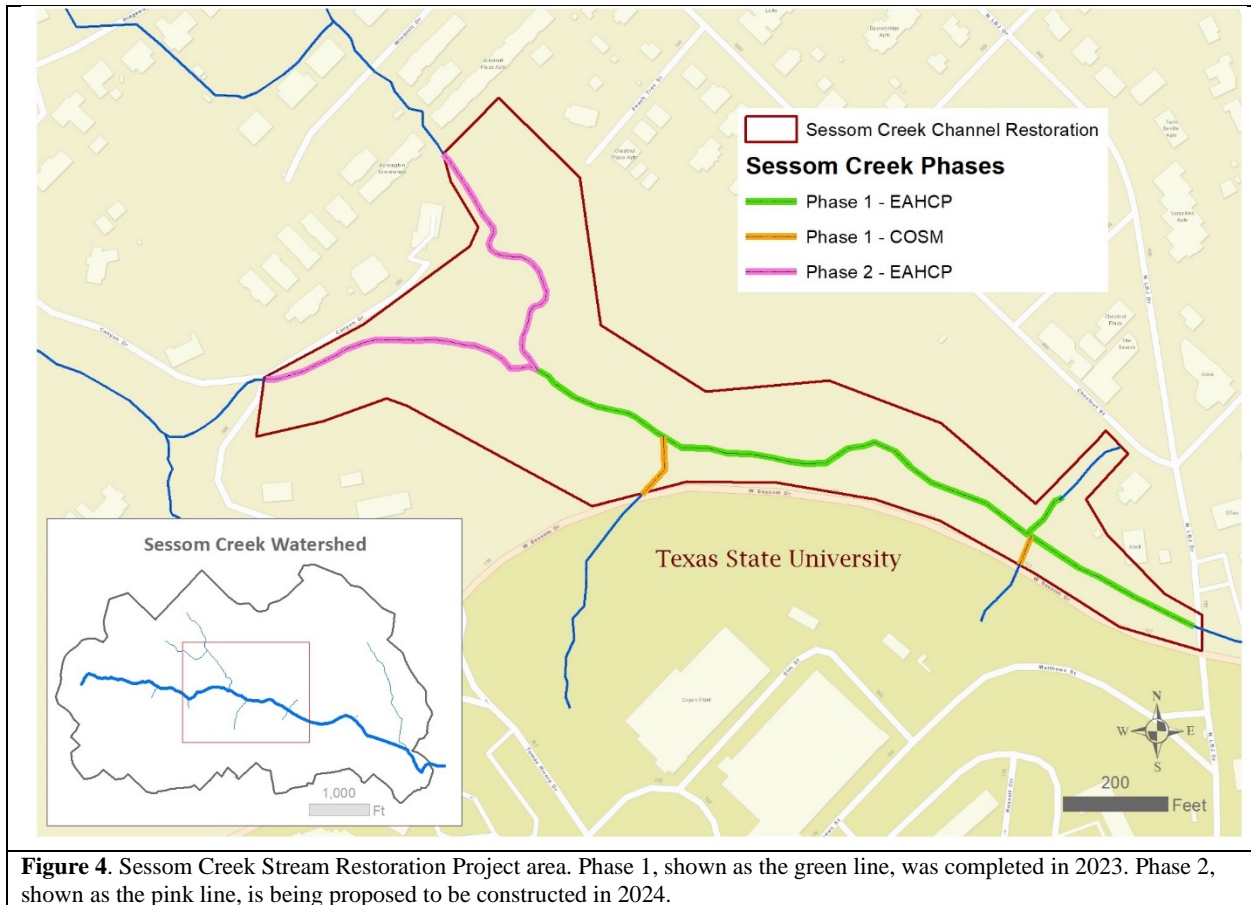
#### Long-term Objective:

Establish a program to protect water quality and reduce the impacts from contaminated runoff based on recommendations listed in the *San Marcos Watershed Protection Plan*.

#### Target for 2024:

Construct Phase 2 of the Sessom Creek Stream Restoration project according to design plans that were completed in 2023 and funded through the EAHCP program. The project includes the construction of natural channel design elements and native plant restoration throughout approximately 565 linear feet of Sessom Creek from its confluence with the Windmill tributary upstream to the Loquat/Canyon Road intersection and 550 linear feet of Windmill Tributary (Figure 4).

In addition, the COSM has identified wastewater improvements within upper Sessom Creek. These improvements will be funded by COSM and will work in collaboration with the stream restoration and stormwater management practices to the maximum extent practical. The wastewater improvement project is separate but would occur in conjunction with the Sessom Creek Stream Restoration project work.



**Figure 4.** Sessom Creek Stream Restoration Project area. Phase 1, shown as the green line, was completed in 2023. Phase 2, shown as the pink line, is being proposed to be constructed in 2024.

**Monitoring:**

The EAA Sessom Creek real-time monitoring station will measure turbidity, dissolved oxygen, and temperature. Any changes in water quality due to Sessom Creek restoration will be monitored by this monitoring station, the construction site will be monitored by the construction inspector.

**Budget:**

Table 7.1

\$200,000

Estimated 2024 budget:

\$675,000\* \*\*

\*Funding will cover construction and construction administration services associated with Phase 2 of the Sessom Creek Stream Restoration project.

\*\*TCEQ awarded CoSM a CWA 319(h) in the amount of \$120,000 which will be utilized in 2024 and/ or 2025 to help support costs associated with construction of Phase 2 of the Sessom Creek Stream Restoration project.

### 5.7.5 Management of Household Hazardous Waste

**Long-term Objective:**

Implement a household hazardous waste (HHW) collection program that provides a place for citizens of San Marcos and Hays County to properly and safely dispose of HHW to minimize the potential for dumping or introduction of HHW into the river or recharge zone and impacts to Covered Species.

**Target 2024:**

Continue to operate the COSM HHW Drop-Off and Reuse Center to provide a location for the safe and proper disposal of HHW items. Conduct public outreach to educate residents on proper HHW disposal and awareness of the COSM HHW Drop-Off and Reuse Center.

**Methodology:** The HHW Drop-Off and Reuse Center is located at 634 E Hopkins in San Marcos, TX. The hours of operation of the center are every Friday from 12-3:30pm and every Saturday from 8am-12pm. The HHW Drop-Off Center accepts cleaning products, fluorescent lights, paint, paint thinners, solvents, degreasers, glues/ adhesives, pesticides, herbicides, lawn chemicals, pool chemicals, automotive filters, car and household batteries, thermometers, cell phones, used cooking oil, propane cylinders and medical sharps. The HHW Reuse Center allows an opportunity for residents to pick-up HHW items such as cleaning supplies, fertilizers, and paint that are dropped off at the HHW Collection Center.

**Monitoring:**

Track the amount of HHW received and number of participants from San Marcos, Hays County, and surrounding communities. All necessary documentation will be turned in to TCEQ. Identify the HHW that comes from communities with the San Marcos River watershed and the cost of collecting, processing and disposing of HHW from these communities.

**Budget:**

Table 7.1:

\$30,000

Estimated 2024 budget:

\$30,000

### **5.3.4 Prohibition of Hazardous Materials Transport Across the San Marcos River and its Tributaries**

#### **Long-term Objective:**

Reduce the potential of spill of hazardous materials in the San Marcos River and its tributaries through the designation of a hazardous materials route in COSM.

#### **Target for 2024:**

The proposed hazardous materials transport route map has been completed. Next steps include coordination between surrounding political subdivisions, Texas Department of Transportation, and the COSM to formally designate the hazardous materials transport route.

#### **Budget:**

Table 7.1:

\$0

Available budget for 2024:

\$0

### **5.7.3 Septic System Registration and Permitting Program**

**Long Term Objective:**

To ensure an aerobic and anaerobic septic system registration, evaluation, and permitting program to prevent subsurface pollutant loadings from potentially being introduced to the San Marcos Springs ecosystem within city limits.

**Target for 2024:**

Maintain an accurate record of new and existing septic systems installed and/ or modified within COSM’s jurisdiction. City ordinance requires all owners of septic systems connect to municipal sewer lines as they become available.

**Methodology** - It is required by law that all septic systems are permitted by the local Designated Representative (DR), which is currently the City of San Marcos’ Environmental Health Department. Plans are submitted with the application and reviewed by the DR for TCEQ compliance. Once these requirements are met, the permit to construct is issued. The design, site evaluation, installation and inspections can only be performed by individuals that are licensed by TCEQ. Before the installation or modification is approved, inspections are made by the DR to ensure that the system installed corresponds with the design. Once completed, a license to operate is issued to the property owner by the DR. All DRs are subject to TCEQ Compliance Reviews.

**Monitoring:**

The City of San Marcos Environmental Health Department reviews all applications and inspects the installations of all new and modified septic systems within the City’s jurisdiction. The Department also monitors maintenance and responds to all complaints reported or observed.

**Budget:**

Table 7.1:

\$0

Available budget for 2024:

\$0

### 5.4.5 Diversion of Surface Water

**Long-term Objective:**

Texas State University will curtail its permitted surface water diversions as a function of total San Marcos springflow to protect the aquatic resources as specified under the EAHCP flow management strategy.

**Target for 2024:**

Restriction of surface pumping as specified under the EAHCP. Under TCEQ Certificates 18-3865 and 18-3866, Texas State University’s total diversion rate from the headwaters of the San Marcos River for consumptive use is limited to 8.1 cfs (See EAHCP Section 2.5.5). The total diversion rate from Spring Lake is limited to 4.78 cfs; the total diversion rate from the San Marcos River at Sewell Park is limited to 2.22- cfs (See EAHCP Section 2.5.5.1 and 2.5.5.2 respectively).

**Methodology** - When flow at the USGS gauge (08170500) San Marcos River in Sewell Park reaches 80 cfs, Texas State University will reduce the total rate of surface water diversion by 2 cfs, *i.e.*, to a total of approximately 6.1 cfs. This reduction in pumping will occur at the pump just below Spring Lake Dam in order to maximize the benefits to salamanders, TWR, and other aquatic resources in the San Marcos River below Spring Lake Dam. The University will reduce the total rate of surface water diversion by an additional 2 cfs when the USGS gauge reaches 60 cfs. The additional 2 cfs reduction will be made from the pumps located in the slough arm of Spring Lake, and, therefore, maximize the benefits to the aquatic resources within the main stem San Marcos River below Spring Lake Dam. When the USGS gauge reaches 52 cfs, Texas State University will reduce the total diversion rate to 1 cfs. This further reduction will be made by restricting the pumps located in the Sewell Park reach. The diversion of water will be suspended when the springflow reaches 45 cfs.

**Monitoring:**

Pumping rates will be reported daily when any of the pumping restrictions are in force.

**Budget:**

Table 7.1:

\$0

Available budget for 2024:

\$0

### 5.4.7 Diving Classes in Spring Lake

**Long-term Objective:**

Maintain the integrity of the ecology within Spring Lake through controlling access to Spring Lake in accordance with federal, state and local laws.

*Assumptions:* All diving activities in Spring Lake are governed by the Spring Lake Management Plan.

**Target for 2024:**

Implement the diving protocols as outlined in the Spring Lake Management Plan, EAHCP, and the ITP with the following modifications: no more than 16 volunteer divers will be allowed in the lake per day, with no more than eight at one time.

**Methodology** - The Diving Safety Officer will monitor all diving activities in Spring Lake, assuring all guidelines contained in the Diving Safety Manual for Spring Lake, Spring Lake Management Plan, EAHCP, and ITP are observed.

**Monitoring:**

The Lake Manager, with assistance from the Diving Safety Officer, will compile an annual summary of diving activities conducted in Spring Lake and provide to the Diving Control Board for its review.

**Budget:**

Table 7.1:

\$0

Available budget for 2024:

\$0



### 5.4.8 Research Programs in Spring Lake

City ordinance and state law designate the public waters of Spring Lake as restricted to activities authorized by the University. Proposals for research projects in Spring Lake must be submitted to the Environmental Review Committee, through the Lake Manager, for review and approval.

#### **Long-term Objective:**

Maintain the integrity of the ecology within Spring Lake through controlling access to Spring Lake in accordance with federal, state and local laws. All research activities in Spring Lake are governed by the Spring Lake Management Plan, EAHCP, and ITP.

#### **Target for 2024:**

Implement the protocols for research as specified in the Spring Lake Management Plan, EAHCP, and ITP.

**Methodology** - Proposals for research projects in Spring Lake must be submitted to the Environmental Review Committee, through the Lake Manager, for review and approval.

Proposals for research projects must be submitted in writing and include:

1. Name and contact information of the responsible party conducting the research;
2. Purpose and expected outcomes of the activities, including a description of how the project contributes to science;
3. Description of activities, including, if appropriate, measures to be taken to minimize any impact on endangered species or their habitat, or any cultural resources found in the lake;
4. Methodology, including literature review;
5. Type of equipment used, how much; where it will be placed, and for how long it will remain in lake (see Equipment in Lake Section E of the Spring Lake Management Plan);
6. Expected impact; and
7. Timeline of project.

#### **Monitoring:**

The Lake Manager will compile an annual summary of the research conducted in the lake, including statements on the impact of these activities on the health of the lake.

#### **Budget:**

Table 7.1:

\$0

Available budget for 2024:

\$0

## 5.4.10 Boating in Spring Lake and Sewell Park

### **Long-term Objective:**

Maintain the integrity of the ecology within Spring Lake and San Marcos River through controlling access to Spring Lake in accordance to federal, state and local laws. All boating activities in Spring Lake are governed by the Spring Lake Management Plan, EAHCP, and ITP.

### **Target for 2024:**

Implement the protocols for boating as specified in the Spring Lake Management Plan in support of the EAHCP and ITP.

Follow the below protocol for all boats (canoe, kayak, and paddleboards) used for educational activities, excluding glass bottom boats:

1. All boats must be properly washed/disinfected before being placed in lake and once they are removed per the protocol defined in the Spring Lake Management Plan.
2. Participants must receive an orientation prior to boating including instruction on safety, basic boat handling, and on-site rules and regulations. The orientation will cover information specific to Spring Lake's sensitivity and endangered species.
3. All non-glass bottom boat activity must not interfere with routine glass bottom boat operations.

To minimize the impacts of boating on the Covered Species' habitat in Sewell Park, canoeing/kayaking classes in Sewell Park will be confined to the region between Sewell Park and Rio Vista dam. Students will enter/exit canoes/kayaks at specified access points to avoid impacting the flora and fauna along the bank. All classes will be supervised.

### **Monitoring:**

The Lake Manager will compile an annual summary of boating activities conducted on the lake, including statements on the impact of these activities on the health of the lake.

### **Budget:**

Table 7.1:

\$0

Available budget for 2024:

\$0

## 5.4.9 Management of Golf Course and Grounds

### **Long-term Objective:**

Management of the grounds to minimize and reduce negative effects to aquatic ecosystem in Spring Lake and the San Marcos River.

### **Target for 2024:**

Continued implementation of the Grounds Management Plan and Integrated Pest Management Plan. Texas State University completed conversion of the Golf Course to Intramural Recreation Fields. COSM will work with the Texas State Facilities to better understand how the change will affect the Grounds Management Plan and the Integrated Pesticide Management Plan.

**Methodology** - The grounds will be maintained to meet the recreational function in an environmentally sensitive manner. It is the responsibility of the Grounds Manager to maintain the grounds in accordance with the Integrative Pest Management Plan (IPM). This plan describes the activities and materials to be used to control pests (i.e. insects, weeds, and other living organisms requiring control) in a way that minimally impacts the environment. The IPM is updated as needed by the Grounds Manager, in consultation with the Lake Manager and the Environmental Review Committee. The Grounds Manager will consult with the Lake Manager on any unique situations that may arise outside of routine maintenance that could impact Spring Lake.

### **Monitoring:**

Each year the Grounds Manager will report to the Lake Manager detailed information on maintenance activities and materials used during the year. Documentation of herbicide application is monitored by the Texas Department of Agriculture through unannounced spot checks.

### **Budget:**

Table 7.1:

\$0

Available budget for 2024:

\$0

**This Correspondence sent to mmiller@amaterra.com on 04-22-2024**



**Re:** Project Review under the Antiquities Code of Texas

**THC Tracking #202407697**

**Date:** 04/22/2024

Edwards Aquifer Authority Habitat Conservation Plan - San Marcos  
209 S. CM Allen Parkway  
San Marcos, TX 78666

**Description:** Continued annual San Marcos River watershed improvement initiatives through the City of San Marcos and TSU, administered through the Edwards Aquifer Authority's Habitat Conservation Plan.

Dear Mason Miller:

Thank you for your submittal regarding the above-referenced project. This response represents the comments of the Executive Director of the Texas Historical Commission (THC), pursuant to review under the Antiquities Code of Texas.

The review staff, led by Tiffany Osburn, Amy Borgens and Caitlin Brashear, has completed its review and has made the following determinations based on the information submitted for review:

#### **Archeology Comments**

- THC/SHPO concurs with information provided.

We look forward to further consultation with your office and hope to maintain a partnership that will foster effective historic preservation. Thank you for your cooperation in this review process, and for your efforts to preserve the irreplaceable heritage of Texas. If the project changes, or if new historic properties are found, please contact the review staff. If you have any questions concerning our review or if we can be of further assistance, please email the following reviewers: [tiffany.osburn@thc.texas.gov](mailto:tiffany.osburn@thc.texas.gov), [amy.borgens@thc.texas.gov](mailto:amy.borgens@thc.texas.gov), [caitlin.brashear@thc.texas.gov](mailto:caitlin.brashear@thc.texas.gov).

This response has been sent through the electronic THC review and compliance system (eTRAC). Submitting your project via eTRAC eliminates mailing delays and allows you to check the status of the review, receive an electronic response, and generate reports on your submissions. For more information, visit <http://thc.texas.gov/etrac-system>.

Sincerely,

for Bradford Patterson  
Chief Deputy State Historic Preservation Officer



# Appendix K3 | **Sessom Creek Nationwide Permit 27 Coordination**



**DEPARTMENT OF THE ARMY**  
U.S. ARMY CORPS OF ENGINEERS, FORT WORTH DISTRICT  
P. O. BOX 17300  
FORT WORTH, TEXAS 76102-0300

February 22, 2024

Regulatory Division

SUBJECT: Project Number SWF-2012-00240, San Marcos River, River Access Rehabilitation & Edwards Aquifer Habitat Conservation Plan; Sessom Creek Restoration

Consultation number: 02ETAU00-2020-I-1307

Mr. Mark Enders  
Habitat Conservation Plan Manager  
City of San Marcos  
401 E Hopkins  
San Marcos, Texas 78666  
[menders@sanmarcostx.gov](mailto:menders@sanmarcostx.gov)

Dear Mr. Enders:

This letter is in regard to information received August 10, 2023, concerning a proposal by the City of San Marcos to construct stream restoration on Sessom Creek, located in the City of San Marcos Hays County, Texas. This project has been assigned Project Number SWF-2012-00240. Please include this number in all future correspondence concerning this project.

Under Section 404 of the Clean Water Act, the U.S. Army Corps of Engineers (USACE) regulates the discharge of dredged and fill material into waters of the United States, including wetlands. USACE responsibility under Section 10 of the Rivers and Harbors Act of 1899 is to regulate any work in, or affecting, navigable waters of the United States. Based on the description of the proposed work, and other information available to us, we have determined this project will involve activities subject to the requirements of Section 404.

We have reviewed this project under the pre-construction notification procedures of Nationwide Permit General Condition 32 Federal Register, Vol. 86, No. 8, Wednesday, January 13, 2021). We have determined the discharge of dredged or fill materials into waters of the United States associated with this project is authorized by Nationwide Permit 27 for Aquatic Habitat Restoration, Enhancement and Establishment Activities. To use this permit, the permittee must ensure the work is in compliance with the specifications and conditions for the permit listed above, found at <https://www.swf.usace.army.mil/Missions/Regulatory/Permitting/Nationwide-General-Permits/>, and the special conditions listed below. Additionally, all activities must comply with the water quality certification conditions of the Texas Commission on Environmental Quality (TCEQ) located at <http://www.swf.usace.army.mil/Portals/47/Users/053/21/821/NWP%202017%20Texas%20401c%20ert.pdf>. The special conditions are as follows:

- 1) The permittee shall implement and abide by the project design and restoration measures as described in the pre-construction notification received August 10, 2023, including the “Mitigation Plan” and the “Texas Rapid Assessment Method (TXRAM) Evaluation of Existing and Proposed Conditions,” dated March 2020, as amended. Within one year of project completion, the permittee shall provide a written report to the USACE that includes the following:
  - a. a statement that the authorized work was performed in accordance with the USACE authorization, including all general and special conditions;
  - b. a brief summary of the completed activities with maps and photographs to document the current site conditions; and,
  - c. a comparison of the documented pre-project baseline ecological conditions to the post-construction ecological conditions after one full growing season, utilizing the same evaluation system (e.g. TxRAM) documenting no reduction in ecological condition.
- 2) The permittee shall submit a set of half-size (11 inch by 17 inch) as-built drawings of the completed work conducted under this permit within six months of completion of construction of that portion of the project.
- 3) In our review of this project, we also evaluated the potential effects of the USACE permit action on threatened and endangered species within our action area. In our evaluation, we have taken into account the direct and indirect effects of our permit action on federally listed species, and the effects of other activities that would not occur but for our permit action. This USACE permit does not authorize you to take a threatened or endangered species, or a species proposed for listing, in particular the fountain darter (*Etheostoma fonticola*) and/or Texas wild-rice (*Zizania texana*). Based on our evaluation of the proposed project under Section 404 of the Clean Water Act, the use of Nationwide Permit 27 for Aquatic Habitat Restoration, Establishment, and Enhancement Activities may affect, but is not likely to adversely affect the fountain darter or Texas wild-rice. The permittee must construct the project as proposed in the pre-construction notification and its attachments, enclosures, and appendices, and must abide by the avoidance and minimization measure set forth in the U.S. Fish and Wildlife Service’s informal consultation concurrence letter dated May 28, 2020, (attached).

Failure to comply with these specifications and conditions invalidates the authorization and may result in a violation of the Clean Water Act.

Our verification for the construction of this activity under this nationwide permit is valid until March 14, 2026, unless prior to that date the nationwide permit is suspended, revoked, or modified such that the activity would no longer comply with the terms and conditions of the nationwide permit on a regional or national basis. The USACE will issue a public notice announcing the changes when they occur. Furthermore, activities that have commenced, or are under contract to commence, in reliance on a nationwide permit will remain authorized provided the activity is completed within 12 months of the date of the nationwide permit’s expiration, modification, or revocation, unless discretionary authority has been exercised on a case-by-case basis to modify, suspend, or revoke the authorization in accordance with 33 CFR 330.4(e) and 33 CFR 330.5(c) or (d). Continued confirmation that an activity complies with the

specifications and conditions, and any changes to the nationwide permit, is the responsibility of the permittee.

The USACE based this decision on a preliminary jurisdictional determination (PJD) that there are waters of the United States on the project site. A PJD is not appealable. At any time you have the right to request and obtain an Approved Jurisdictional Determination (AJD), which can be appealed. If it is your intent to request an AJD, do not begin work until one is obtained.

The permittee must sign and submit to us the enclosed certification that the work, including any proposed mitigation, was completed in compliance with the nationwide permit. The permittee should submit the certification within 30 days of the completion of work.

This permit should not be considered as an approval of the design features of any activity authorized or an implication that such construction is considered adequate for any purpose intended. It does not authorize any damages to private property, invasion of private rights, or any infringement of federal, state, or local laws or regulations.

Thank you for your interest in our nation's water resources. If you have any questions concerning our regulatory program, please refer to our website at <http://www.swf.usace.army.mil/Missions/Regulatory> or contact Mr. Frederick J. Land at the address above, by telephone (817) 886-1729, or by email [Fred.J.Land@usace.army.mil](mailto:Fred.J.Land@usace.army.mil), and refer to your assigned project number.

Please help the regulatory program improve its service by completing the survey on the following website: [http://corpsmapu.usace.army.mil/cm\\_apex/f?p=regulatory\\_survey](http://corpsmapu.usace.army.mil/cm_apex/f?p=regulatory_survey).

Sincerely,



For: Brandon W. Mobley  
Chief, Regulatory Division

Enclosure and Attachment

Copy Furnished:

Mr. Benjamin Patterson  
[Benjamin.Patterson@hdrinc.com](mailto:Benjamin.Patterson@hdrinc.com)

Ms. Christina Williams  
[christina\\_williams@fws.gov](mailto:christina_williams@fws.gov)



## PERMIT COMPLIANCE CERTIFICATION

U.S. Army Corps of Engineers Project Number: SWF-2012-00240

Name of Permittee: Habitat Conservation Plan Manager, City of San Marcos

Date of Issuance: February 22, 2024

Upon completion of the activity authorized by this permit and any mitigation required by the permit, sign this certification and return it to the following email address:

[CESWF-Compliance@usace.army.mil](mailto:CESWF-Compliance@usace.army.mil)

Please note that your permitted activity is subject to a compliance inspection by a U.S. Army Corps of Engineers representative. If you fail to comply with this permit you are subject to permit suspension, modification, or revocation.

**I hereby certify that the work authorized by the above referenced permit was completed in accordance with the terms and conditions of the said permit, and required mitigation was completed in accordance with the permit conditions.**

\_\_\_\_\_  
Signature of Permittee

\_\_\_\_\_  
Date

**2024 COMPLIANCE REPORT  
USACE Project No. SWF-2012-00240**

**SESSOM CREEK RESTORATION PROJECT**

**Report Date: December 18, 2024**

**1.0 PERMIT HISTORY**

<b>USACE PERMIT</b>	Nationwide Permit No. SWF-2012-00240
<b>AUTHORIZATION ISSUE DATE</b>	July 7, 2020
<b>REPORTING YEAR</b>	2024
<b>COMPLIANCE PERIOD</b>	From: 09-01-23 To: 08-31-24

**2.0 CONTACT INFORMATION**

**Permittee/Responsible Position**

City of San Marcos, TX(CoSM)  
c/o Mr. Mark Enders  
401 E. Hopkins St.  
San Marcos, Texas 78666

Technical Consultant

Ben Patterson  
Environmental Scientist  
HDR Engineering, Inc.  
613 NW Loop 410, Suite 700  
San Antonio, TX  
(512) 667-8926

### 3.0 PROJECT COMPLIANCE INFORMATION

The City of San Marcos (CoSM) issued a Notice to Proceed with construction activities on July 12, 2021, for the restoration of Phase I of the Sessom Creek Restoration Project. Permitted fill activities for Phase I began on October 13, 2022, and were completed in April 2023. Leading up to and throughout the construction of Phase I, HDR conducted site visits to ensure compliance in accordance with the Section 404 permit. Since April 2023 no further permitted fill activities, or associated work, has been conducted for the Sessom Creek Restoration Project. Construction for Phase II was previously expected to commence on April 4, 2024, and to be completed by September 14, 2025. However, Phase II has experienced delays. Phase II is now expected to commence in March 2025 and to be completed by July 2026. The purpose of this report is to provide an update on the progress of the Sessom Creek Restoration Project and to document compliance in 2024. Additional compliance information is provided below.

Minimum information required based on Mitigation Plan Dated March 2020 (Attachment H, Section 3.10 of permit package):

- a. the approximate amount, location, type, and description of waters of the U.S. modified for the Restoration Project and mitigation during the reporting period.  
**Response: No restoration activities occurred during the 2024 reporting year.**
- b. a description of the completed mitigation activities, including a map and supporting documentation including vegetative species and planting rates.  
**Response: Phase I restoration was completed in April 2023. On site activities were limited to irrigation of vegetation that was planted in 2023, as detailed in the 2023 annual report. No mitigation activities occurred during the 2024 reporting year.**
- c. Representative photographs of the progress and success of mitigation work accomplished under this plan.  
**Response: See Attachment 1.**
- d. an evaluation of progress towards meeting mitigation performance standards described above.  
**Response: Post-construction TXRAM will be run in December 2024 for the stream segments where mitigation activities are complete. These scores will be reported in the 2025 annual report.**
- e. a cumulative summary of mitigation waters of the U.S., categorized by type (including hydrologic regime).  
**Response: As detailed in the 2023 annual report, mitigation activities described to date have occurred in six sections of Sessom Creek. Three of these sections occurred over an approximately 474 LF (0.12 acre) ephemeral portion within the project area. Three of these sections occurred over an approximately 259 linear feet (0.08 acre) intermittent portion within the project area. One of the sections where mitigation activities occurred overlaps between the ephemeral and intermittent reaches of Sessom**

**Creek. No mitigation activities occurred during the 2024 reporting year.**

Compliance with other special conditions of the permit:

I. Endangered Species Act

1. Conservation Measures (Sedimentation)

I.1.1. All areas of channel or stream bank construction and all areas containing any construction-related materials or equipment shall be dewatered continuously until final construction is complete in that area and all construction-related materials are removed from the area.

**Response: No construction activities or dewatering occurred during the 2024 reporting year.**

I.1.2. The dewatering system must divert all flows, up to the minimum system capacity, around each work area. Cofferdam(s) height and pump(s) size must be sufficient to prevent any water bypassing the system up to the system capacity.

**Response: No construction activities or dewatering occurred during the 2024 reporting year.**

I.1.3. Construction equipment and construction-related materials shall be removed from the work area when a storm event is predicted.

**Response: No construction equipment or construction related materials were on site during the 2024 reporting year.**

I.1.4. The Contractor shall protect completed work, to the extent practicable when flooding is likely. While flow diversion will not be installed for Phase 2, sediment traps will be installed in the Project Area to trap sediment transported by base flows. These sediment traps will be regularly inspected and maintained, and sediment will be regularly removed as to prevent downstream sedimentation outside of the Project Area.

**Response: No construction activities occurred during the 2024 reporting year; therefore, sediment traps were not in place.**

2. Conservation Measures (Pollutants)

I.2.1. A Stormwater Pollution Prevention Plan will be implemented in accordance with Texas Commission on Environmental Quality Texas Pollutant Discharge Elimination System General Permit No. TXR150000.

**Response: No construction activities occurred during the 2024 reporting year, therefore a SWPPP was not required.**

I.2.2. All staging, parking, laydown, equipment storage, equipment maintenance, and dispensing of fuel, oil, or other such activities shall occur in designated upland areas outside of the stream channels, riparian areas, and floodplain. The designated upland area(s) will be in such a manner as to prevent any runoff from entering waters of the U.S.

**Response: No construction activities occurred during the 2024 reporting year, therefore equipment or construction related materials were on site during the 2024 reporting year.**

I.2.3. A spill-protection plan will be implemented to ensure that any toxic substances are properly handled and release into the environment is prevented.

**Response: No construction activities occurred during the 2024 reporting year; therefore, a spill-protection plan was not required.**

I.2.4. Refueling or any other maintenance to machines shall not take place in stream channels, riparian areas, or floodplains. Instead, these activities will take place in designated upland containment zones. Drip pans shall be used beneath machines when refueling or conducting other maintenance activities.

**Response: No construction activities occurred during the 2024 reporting year, therefore a refueling and maintenance to machines did not take place in 2024.**

I.2.5. All chemicals or potentially toxic materials shall be stored in designated upland areas and shall be stored in secure containers, clearly labeled, and removed from the site when construction is complete.

**Response: No construction activities occurred during the 2024 reporting year, therefore a no chemicals or potentially toxic materials were on site.**

I.2.6. Any water used during the construction or irrigation phases of the Project will be identified as to the source. No untreated water will be used.

**Response: No construction activities occurred during the 2024 reporting year, therefore water was not brought in or used during the reporting year.**

I.2.7. Any wastewater (i.e., water used for project purposes that is contaminated with construction materials, was used for cleaning equipment, and thus carries oils or other toxic materials) will be stored in closed containers on site until removed for disposal.

**Response: No construction activities occurred during the 2024 reporting year; therefore, equipment was not cleaned on site and contaminated wastewater did not occur and was not stored on site.**

3. Avoidance and Minimization Conservation Measures

I.3.1. The staging area including parking, laydown, equipment storage, maintenance, and dispensing of fuel, oil, or other such activities shall occur in designated upland areas 32 feet from the stream bank, with a 3-foot rise in elevation from the top of the stream bank, and outside the floodplain and riparian areas.

**Response: No construction activities occurred during the 2024 reporting year; therefore, no equipment was on site during the reporting year.**

I.3.2. Prior to construction, erosion control measures outside of the stream channel will be in place, to include silt fencing, mulch logs, and fiber mats. Within the channel, sediment will be controlled using sediment traps.

**Response: No construction activities occurred during the 2024 reporting year and disturbed soil has been successfully revegetated; therefore, erosion control measures and sediment traps were not deployed during the reporting year. See Attachment 1**

I.3.3. Construction will not occur during high flows (>3 cfs), which are limited to

storm events.

**Response: Construction did not occur during 2024 reporting year.**

- I.3.4. All areas of channel or streambank construction and all areas containing any construction-related materials or equipment shall be dewatered continuously until final construction is complete in that area and all construction-related materials are removed from that area.

**Response: No construction activities occurred during the 2024 reporting year; therefore, dewatering did not occur.**

- I.3.5. Non-native trees and shrubs within the action area will be removed as a component of the restoration project. Additionally, the applicant proposes to remove 36 native trees to achieve bank stabilization. The removal of native trees has been limited to the maximum extent practicable but is necessary to accomplish the overall goals of stream and riparian restoration. All removed vegetation will be replaced with native trees, sedges, grasses, forbs, sub-shrubs, and shrubs, and be limited to a maximum of 10% decrease (from 59% to 49%) in canopy cover in the riparian areas.

**Response: No additional tree removal occurred in the reporting year. Native plantings, including native trees, sedges, grasses, forbs, sub-shrubs, and shrubs that were planted in 2023 did become further established during the reporting year. Canopy cover decreases will be minimized as native tree plantings become further established and quantified when TXRAM is run for Stream Assessment Reaches. TXRAM for the completed stream segments has not yet been run in order to allow for vegetation to become established. Post-construction TXRAM for Phase I will be run in December 2024, as well as at the completion of the entire project.**

- I.3.6. Structures within the streambed will be installed using heavy machinery. To minimize impacts, equipment will move and access stream banks traveling up the streambed. To avoid damage and further erosion and sedimentation, the streambed will be temporarily stabilized, using stabilized native fill, prior to being used as a means for moving equipment. This strategy requires no additional vegetation be removed for access points.

**Response: No construction activities occurred during the 2024 reporting year; therefore, heavy machinery and construction equipment were not on site.**

- I.3.7. The removal of any material and restoration of the streambed will occur incrementally as the project progresses to restore subsequent sections of the stream. The applicant proposes to protect completed work, to the extent practicable, when heavy rain is forecast, or flooding is likely.

**Response: No construction activities occurred during the 2024 reporting year.**

- I.3.8. Construction equipment and materials will be removed from the immediate creek bed and returned to the staging area (32 feet from stream bank) when construction is not in progress, and when a storm event is predicted.

**Response: Construction equipment and materials were removed from the immediate creek bed and returned to the staging areas when**

***construction was not in progress and when storm events were predicted.***

II. Cultural and Paleontological Resources

1. Above-Ground Resources

No historic properties are present or affected by the project as proposed. However, if historic properties are discovered or unanticipated effects on historic properties are found, work should cease in the immediate area; work can continue where no historic properties are present. Please contact the THC's History Programs Division at 512-463-5853 to consult on further actions that may be necessary to protect historic properties.

***Response: No historic properties or unanticipated effects on historic properties occurred during the reporting year.***

2. Archeology Comments

No historic properties present or affected. However, if buried cultural materials are encountered during construction or disturbance activities, work should cease in the immediate area; work can continue where no cultural materials are present. Please contact the THC's Archeology Division at 512-463-6096 to consult on further actions that may be necessary to protect the cultural remains.

***Response: No cultural materials were encountered during the reporting year.***

Based on the information above, the CoSM is in compliance with NWP SWF-2012-00240

## **Attachment 1: Photographs**





**Photo 1. Downstream extent (Station 1) directly upstream of the intersection of N. LBJ, facing upstream. Photo taken on 11/21/2024.**



**Photo 2. Station 2, directly downstream of gully control #1 and #2, facing upstream. Photo taken 11/21/2024.**



**Photo 3. Station 3, directly downstream of gully control #1 and #2, facing downstream. Photo taken 11/21/2024.**



**Photo 4. Station 4, between bank stabilization # 2 and #3, facing, facing upstream. Photo taken 11/21/2024.**



**Photo 5. Station 5, between grade control structure #3 and bank stabilization #5, facing upstream. Photo taken 11/21/2024.**



**Photo 6. Station 6, between grade control structure #4 and bank stabilization #5, facing downstream. Photo taken 11/21/2024.**



**Photo 7. Station 7, facing downstream from grade control structure #5. Photo taken 11/21/2024.**



**Photo 8. Station 8, between grade control structure #5 and #6, facing upstream towards Sessom Creek and Windmill tributary confluence. Photo taken 11/21/2024.**



**Photo 9. Grade control structure #6, vegetation established in-channel and along banks.  
Photo taken on 11/21/2024.**



**Photo 10. Stabilized infrastructure between grade control structure # 5 and #6, facing  
downstream. Photo taken on 11/21/2024.**



**Photo 11. Established riparian vegetation, from grade control structure #5, facing downstream. Photo taken on 11/21/2024.**



**Photo 12. Restored staging area with established vegetation. Photo taken on 11/21/2024.**



**Photo 13. Established riparian vegetation with log breaks in place. Photo taken on 11/21/2024.**



**Photo 14. Established vegetation along steep bank between Sessom Creek and Sessom Drive. Photo taken on 11/21/2024.**



**Photo 15. Established riparian and in-channel vegetation. Photo taken on 11/21/2024.**



**Photo 16. Established vegetation and stabilized infrastructure (bank stabilization #4). Photo taken on 11/21/2024.**





**Photo 17. Established riparian and in-channel vegetation, between bank stabilization #4 and grade control structure #3, facing downstream. Photo taken on 11/21/2024.**



**Photo 18. Established riparian vegetation between gully control #1 and #2, facing upstream. Photo taken on 11/21/2024.**